

Produced by the United States Geological Survey

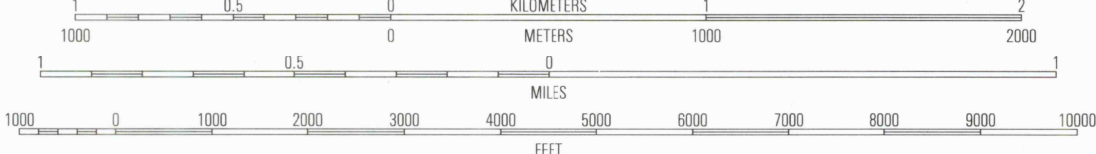
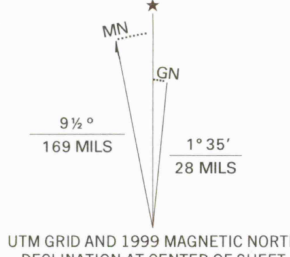
Topography compiled 1972. Planimetry derived from imagery taken 1984 and other sources. Photosinspected using imagery dated 1997; no major culture or drainage changes observed. Survey control current as of 1973. Boundaries verified 1999

North American Datum of 1927 (NAD 27). Projection and 10 000-foot ticks: Virginia coordinate system, south zone (Lambert conformal conic)

1000-meter Universal Transverse Mercator grid, zone 17

North American Datum of 1983 (NAD 83) is shown by dashed corner ticks. The values of the shift between NAD 27 and NAD 83 for 7.5-minute intersections are obtainable from National Geographic Survey NADCON software

Information shown in purple may not meet USGS content standards and may conflict with previously mapped contours



CONTOUR INTERVAL 20 FEET  
NATIONAL GEODETIC VERTICAL DATUM OF 1929  
TO CONVERT FROM FEET TO METERS, MULTIPLY BY 0.3048

THIS MAP COMPLIES WITH NATIONAL MAP ACCURACY STANDARDS  
FOR SALE BY U.S. GEOLOGICAL SURVEY, P.O. BOX 25286, DENVER, COLORADO 80225  
AND VIRGINIA DIVISION OF MINERAL RESOURCES, CHARLOTTESVILLE, VIRGINIA 22903  
A FOLDER DESCRIBING TOPOGRAPHIC MAPS AND SYMBOLS IS AVAILABLE ON REQUEST




QUADRANGLE LOCATION

1	2	3	1 Free Union
			2 Earlysville
			3 Barboursville
4		5	4 Charlottesville West
			5 Keswick
			6 Albemarle
6	7	8	7 Simon
			8 Boyd Tavern

ADJOINING 7.5' QUADRANGLE NAMES

Primary highway, hard surface  
Secondary highway, hard surface  
Unimproved road  
Light-duty road, hard or improved surface  
U.S. Route  
State Route



CHARLOTTESVILLE EAST, VA

1997

NIMA 5360 III SW-SERIES V834

