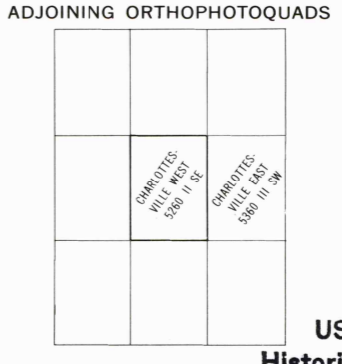
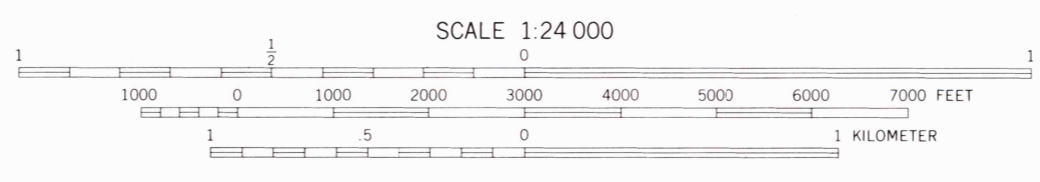
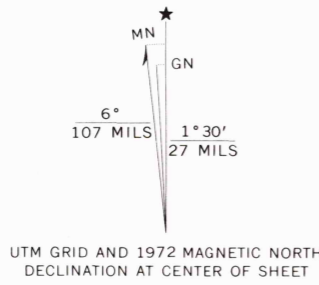




Produced and published by the Geological Survey  
Orthophoto prepared from 1:76,000-scale  
aerial photograph taken April 17, 1972  
Projection: Virginia coordinate system, south zone  
(Lambert conformal conic)  
10,000-foot grid ticks base on Virginia coordinate  
system, south and north zones  
1000-meter Universal Transverse Mercator grid,  
zone 17. 1927 North American datum  
Photoimagery transformed by scanning techniques  
which may produce double or mismatched images;  
use the mean of image positions for map point



ADJOINING ORTHOPHOQUADS  
PRINCIPAL NUMBERED HIGHWAYS  
Interstate Route U. S. Route State Route

This quadrangle area also covered by  
1:24,000-scale topographic map

FOR SALE BY U. S. GEOLOGICAL SURVEY, WASHINGTON, D. C. 20242  
AND VIRGINIA DIVISION OF MINERAL RESOURCES, CHARLOTTESVILLE, VIRGINIA 22903

CHARLOTTESVILLE WEST, VA.  
N3800-W7830/7.5

USGS  
Historical File  
Topographic Division

1972

MAY 16 1974

AMS 5260 II SE—SERIES V034

1500