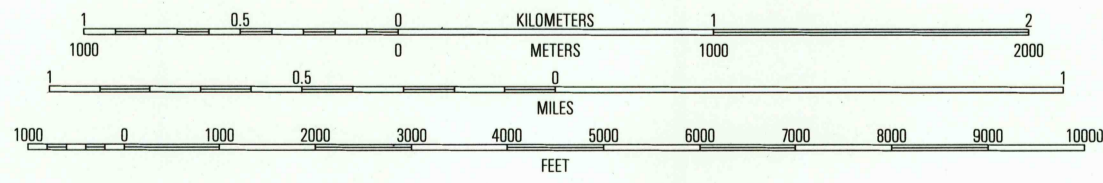
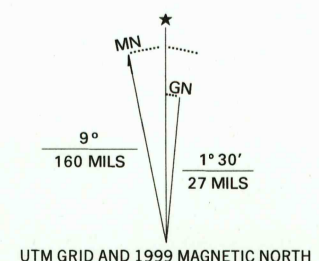


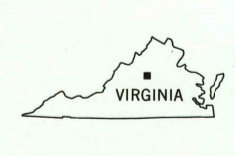
Produced by the United States Geological Survey Topography compiled 1972. Planimetry derived from imagery taken 1984 and other sources. Photoinspeted using imagery dated 1997...



SCALE 1:24 000

CONTOUR INTERVAL 20 FEET NATIONAL GEODETIC VERTICAL DATUM OF 1929 TO CONVERT FROM FEET TO METERS, MULTIPLY BY 0.3048

THIS MAP COMPLIES WITH NATIONAL MAP ACCURACY STANDARDS FOR SALE BY U.S. GEOLOGICAL SURVEY, P.O. BOX 25286, DENVER, COLORADO 80225 AND VIRGINIA DIVISION OF MINERAL RESOURCES, CHARLOTTESVILLE, VIRGINIA 22903



QUADRANGLE LOCATION

Table with 3 columns and 8 rows showing adjacent quadrangle names and numbers.

ROAD CLASSIFICATION Primary highway, hard surface; Secondary highway, hard surface; Light-duty road, hard or improved surface; Unimproved road

Interstate Route, U.S. Route, State Route

CHARLOTTESVILLE WEST, VA

1997

NIMA 5260 II SE-SERIES V834

RECEIVED JUN 3 0 1999

USGS/MDM HISTORICAL MAP ARCHIVES

