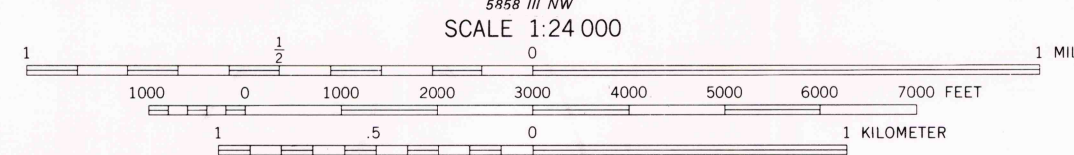
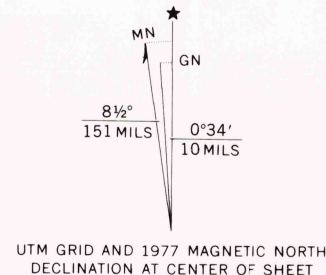


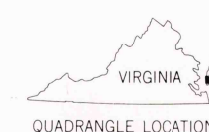
37° 22' 30" 76° 00' 412000 E 413 57° 30' 416 5858 IV NW (FRANKTOWN) 418 55' 419 420 2760 000 FEET 422 75° 52' 30" 37° 22' 30"



Produced and published by the Geological Survey
in cooperation with the Soil Conservation Service
Orthophotograph prepared from 1:80,000-scale
aerial photograph taken November 18, 1977
Projection and 10,000-foot grid ticks: Virginia
coordinate system, south zone (Lambert conformal conic)
1000-meter Universal Transverse Mercator grid,
zone 18. 1927 North American Datum
To place on the predicted North American Datum 1983
move the projection lines 10 meters south and
30 meters west as shown by dashed corner ticks
Photom imagery rectified by simple projection



THIS MAP COMPLIES WITH NATIONAL MAP ACCURACY STANDARDS
FOR SALE BY U. S. GEOLOGICAL SURVEY, RESTON, VIRGINIA 22092
AND VIRGINIA DIVISION OF MINERAL RESOURCES, CHARLOTTESVILLE, VIRGINIA 22903



PRINCIPAL NUMBERED HIGHWAYS
Interstate Route U. S. Route State Route

This quadrangle area also covered by
1:24,000-scale topographic map

CHERITON, VA.
N3715-W7552.5/7.5

1977

DMA 5858 IV SW-SERIES V034

RETURN TO:
USGS AND HISTORICAL MAP ARCHIVES

Handwritten notes and signatures, including "WHI 10 1006" and "525".