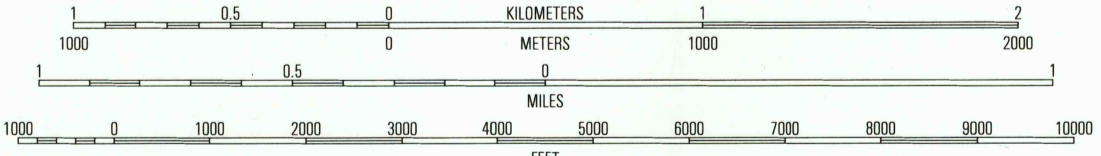
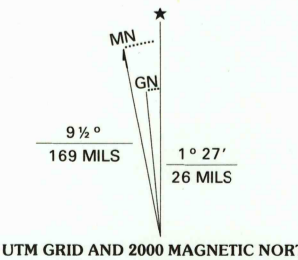
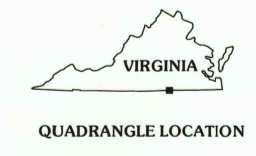


Produced by the United States Geological Survey  
Topography compiled 1962. Planimetry derived from imagery taken 1982 and other sources. Photoinspected using imagery dated 1997; no major culture or drainage changes observed. Survey control current as of 1966. Boundaries revised 2000  
North American Datum of 1927 (NAD 27)  
Projection: Virginia coordinate system, south zone (Lambert conformal conic)  
10 000-foot ticks: Virginia coordinate system, south zone and North Carolina coordinate system  
1000-meter Universal Transverse Mercator grid, zone 18  
North American Datum of 1983 (NAD 83) is shown by dashed corner ticks. The values of the shift between NAD 27 and NAD 83 for 7.5-minute intersections are obtainable from National Geodetic Survey NADCON software  
Information shown in purple may not meet USGS content standards and may conflict with previously mapped contours



SCALE 1:24 000  
CONTOUR INTERVAL 10 FEET  
SUPPLEMENTARY CONTOUR INTERVAL 5 FEET  
NATIONAL GEODETIC VERTICAL DATUM OF 1929  
TO CONVERT FROM FEET TO METERS, MULTIPLY BY 0.3048



ROAD CLASSIFICATION

Primary highway hard surface .....	Light-duty road, hard or improved surface .....
Secondary highway hard surface .....	Unimproved road .....

I Interstate Route   
 U.S. U.S. Route   
 S State Route

ADJOINING 7.5' QUADRANGLE NAMES

1	2	3
4	5	6
7	8	

1 Emporia  
 2 Adams Grove  
 3 Drewsville  
 4 Skippers  
 5 Margarettsville  
 6 Walden  
 7 Jackson  
 8 Galatia

CLARESVILLE, VA-NC  
1997  
NIMA 5557 III SW-SERIES V834

RECEIVED  
NOV 9 2000  
USGS WMD  
HISTORICAL MAP ARCHIVES

