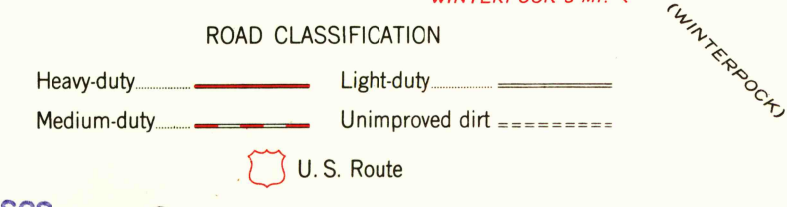
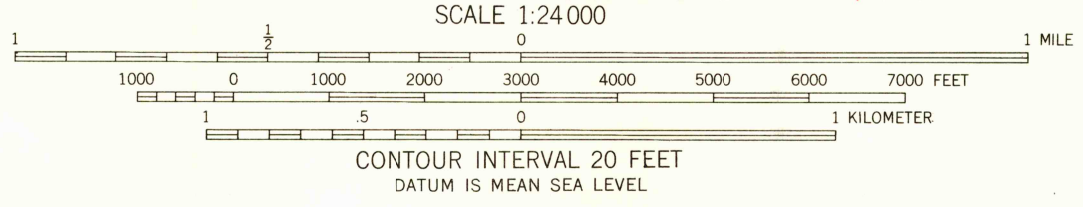
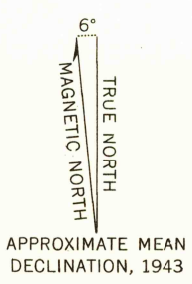




Mapped by the Army Map Service
Published for civil use by the Geological Survey
Control by USGS, USC&GS, and SCS
Topography from aerial photographs by photogrammetric
methods and by planetable surveys 1943
Aerial photographs taken 1942
Polyconic projection. 1927 North American datum
10,000-foot grid based on Virginia coordinate system,
south zone
1000-meter Universal Transverse Mercator grid ticks,
zone 18, shown in blue



THIS MAP COMPLIES WITH NATIONAL MAP ACCURACY STANDARDS
FOR SALE BY U. S. GEOLOGICAL SURVEY, WASHINGTON 25, D. C.
A FOLDER DESCRIBING TOPOGRAPHIC MAPS AND SYMBOLS IS AVAILABLE ON REQUEST



USGS
Historical Topographic Division
FILE COPY
TOPOGRAPHIC DIVISION

CLAYVILLE, VA.
N3722.5-W7745/7.5
1943

USGS Library
Reston, VA.
Topo Archive

SEP 1 5 1961

1990