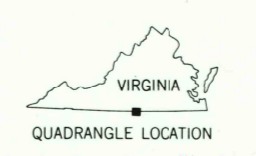
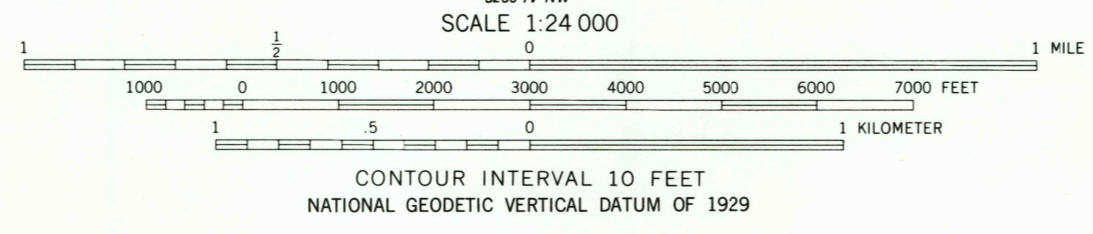
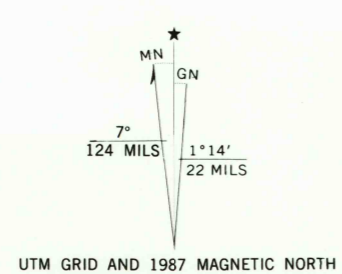




Mapped, edited, and published by the Geological Survey  
Control by USGS and NOS/NOAA  
Topography by photogrammetric methods from aerial photographs taken 1967. Field checked 1968  
Polyconic projection. 10,000-foot grids based on Virginia coordinate system, south zone, and North Carolina coordinate system, zone 17, shown in blue. 1927 North American Datum  
To place on the predicted North American Datum 1983 move the projection lines 12 meters south and 23 meters west as shown by dashed corner ticks  
Areas covered by dashed light-blue pattern are subject to controlled inundation



ROAD CLASSIFICATION

Primary highway, hard surface	Light-duty road, hard or improved surface
Secondary highway, hard surface	Unimproved road
Interstate Route	U. S. Route
	State Route

THIS MAP COMPLIES WITH NATIONAL MAP ACCURACY STANDARDS FOR SALE BY U.S. GEOLOGICAL SURVEY  
DENVER, COLORADO 80225 OR RESTON, VIRGINIA 22092  
A FOLDER DESCRIBING TOPOGRAPHIC MAPS AND SYMBOLS IS AVAILABLE ON REQUEST

Revisions shown in purple and woodland compiled in cooperation with Commonwealth of Virginia agencies from aerial photographs taken 1984 and other sources. This information not field checked  
Map edited 1987

CLUSTER SPRINGS, VA.-N. C.  
SW/4 SOUTH BOSTON 15' QUADRANGLE  
36078-EB-TF-024  
1988  
PHOTOREVISED 1987  
DMA 5257 III SW-SERIES Y834

1988 MAP HISTORICAL MAP  
MAY 31 1988  
FILE COPY