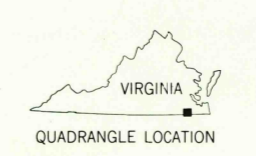
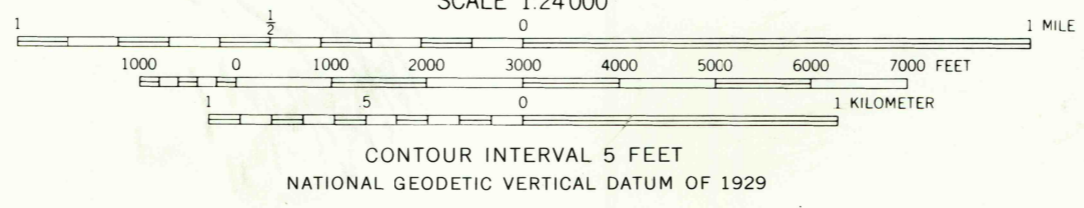
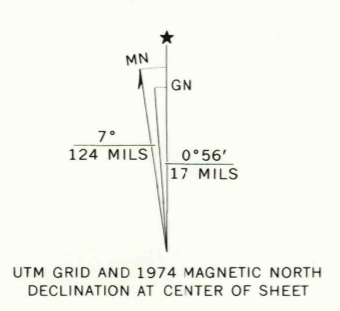




Mapped, edited, and published by the Geological Survey
Control by USGS, NOS/NOAA, and USCE
Orthophotomap prepared from aerial photograph taken March 24, 1973. Original topography by planetable surveys 1954. Field checked 1974
Supersedes map dated 1954
Projection: Virginia coordinate system, south zone 10,000-foot grid ticks based on Virginia coordinate system, south zone and North Carolina coordinate system
1000-meter Universal Transverse Mercator grid ticks, zone 18, shown in blue. 1927 North American datum



ROAD CLASSIFICATION
Primary highway, hard surface ——— Light-duty road, hard or improved surface ———
Secondary highway, hard surface ——— Unimproved road ———
Trails ———
Interstate Route ——— U. S. Route ——— State Route ———

CORAPEAKE, VA.—N. C.
8E/4 SUFFOLK 15' QUADRANGLE
N3630—W7630/7.5

THIS MAP COMPLIES WITH NATIONAL MAP ACCURACY STANDARDS
FOR SALE BY U. S. GEOLOGICAL SURVEY, RESTON, VIRGINIA 22092
AND VIRGINIA DIVISION OF MINERAL RESOURCES, CHARLOTTESVILLE, VIRGINIA 22903
A FOLDER DESCRIBING TOPOGRAPHIC MAPS AND SYMBOLS IS AVAILABLE ON REQUEST

USGS AND HISTORICAL MAP
APR 14 1988
REPRO FILE COPY