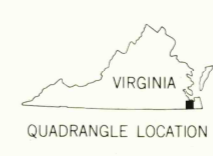
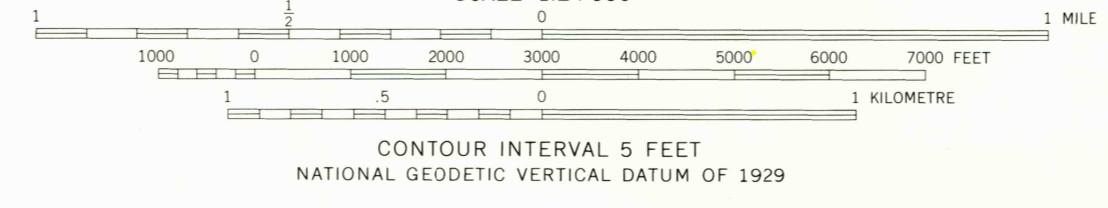
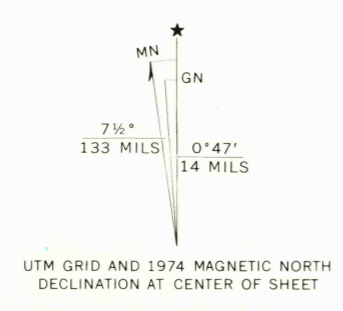


Mapped, edited, and published by the Geological Survey
Control by USGS, NOS/NOAA, and USCE
Orthophotomap prepared from aerial photograph taken March 24, 1973. Field checked 1974
Original map by planetable surveys 1940
Supersedes map dated 1954
Projection and 10,000-foot grid ticks: Virginia coordinate system, south zone
1000-meter Universal Transverse Mercator grid ticks, zone 18, shown in blue. 1927 North American datum



ROAD CLASSIFICATION	
Primary highway, hard surface	Light-duty road, hard or improved surface
Secondary highway, hard surface	Unimproved road
Trails	
Interstate Route	U.S. Route
	State Route

THIS MAP COMPLIES WITH NATIONAL MAP ACCURACY STANDARDS FOR SALE BY U.S. GEOLOGICAL SURVEY, RESTON, VIRGINIA 22092 AND VIRGINIA DIVISION OF MINERAL RESOURCES, CHARLOTTESVILLE, VIRGINIA 22903 A FOLDER DESCRIBING TOPOGRAPHIC MAPS AND SYMBOLS IS AVAILABLE ON REQUEST

USGS
Historical File
Geologic Division

DEEP CREEK, VA.
N3637.5-W7615.7.5
1977
AMS 5757 III NE—SERIES Y8340

JUL 16 1980

4100