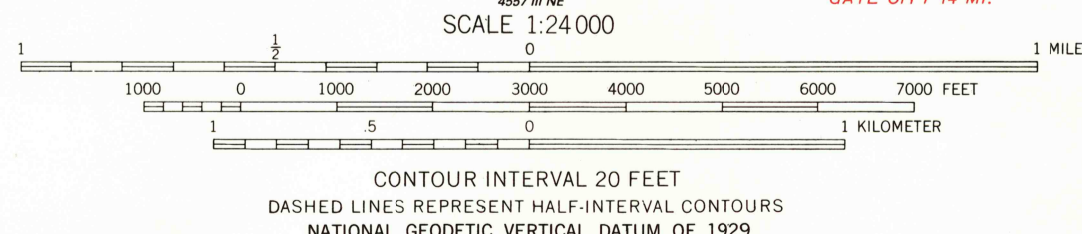
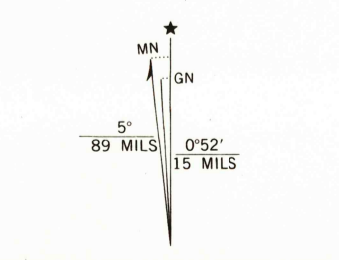
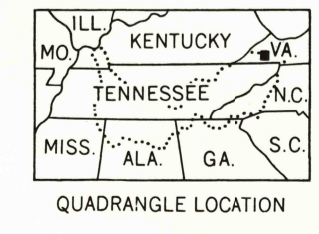




Mapped and edited by Tennessee Valley Authority
Published by the Geological Survey
Control by NOS/NOAA, USGS, and TVA
Topography by multiplex methods from aerial
photographs taken 1946. Field examination by TVA, 1957
Polyconic projection. 10,000-foot grid ticks based on
Virginia coordinate system, south zone
1000-meter Universal Transverse Mercator grid ticks,
zone 17, shown in blue
1927 North American Datum
To place on the predicted North American Datum 1983
move the projection lines 7 meters south and
12 meters west as shown by dashed corner ticks
There may be private inholdings within the boundaries of
the National or State reservations shown on this map



CONTOUR INTERVAL 20 FEET
DASHED LINES REPRESENT HALF-INTERVAL CONTOURS
NATIONAL GEODETIC VERTICAL DATUM OF 1929



ROAD CLASSIFICATION

Heavy-duty	Light-duty
Medium-duty	Poor motor road
U. S. Route	Slate Route
In developed areas, only through roads are classified	

USGS NMD HISTORICAL MAP
APR 2 1986
REC'D FILE COPY

DUNGANNON, VA.
36082-G4-TF-024
1957
PHOTOINSPECTED 1976
DMA 4456 IV NE-SERIES V854

Map photoinspected 1976
No major culture or drainage changes observed