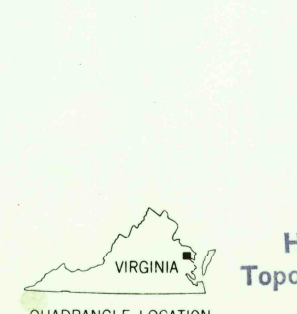
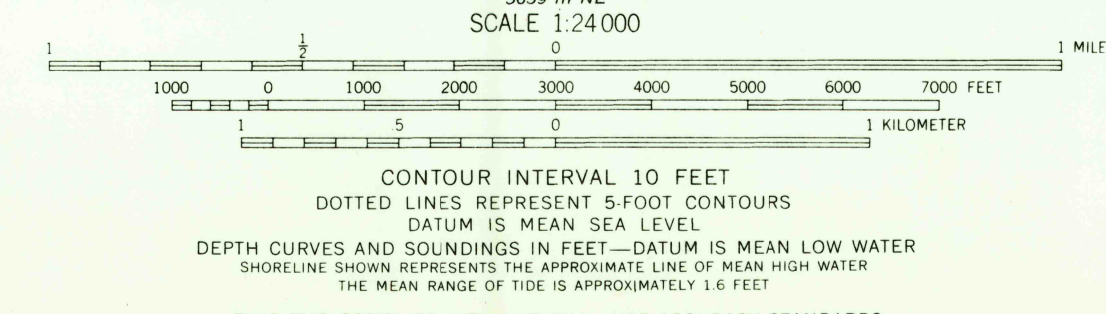
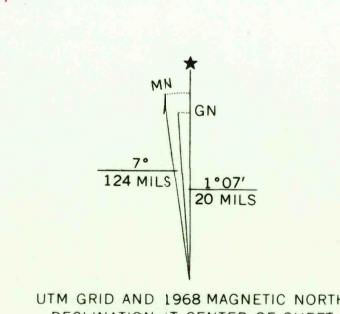


Mapped, edited, and published by the Geological Survey
Control by USGS and USC&GS
Topography by photogrammetric methods from aerial
photographs taken 1967. Field checked 1968
Supersedes Army Map Service map dated 1944
Selected hydrographic data compiled from USC&GS Chart 605 SC (1970)
This information is not intended for navigational purposes
Polyconic projection, 1927 North American datum
10,000-foot grid based on Virginia coordinate system, south zone
1000-meter Universal Transverse Mercator grid ticks,
zone 18, shown in blue
Fine red dashed lines indicate selected fence and field lines where
generally visible on aerial photographs. This information is unchecked



ROAD CLASSIFICATION
Primary highway, all weather, hard surface
Secondary highway, all weather, hard surface
Light-duty road, all weather, improved surface
Unimproved road, fair or dry weather
U. S. Route
State Route

USGS
Historical File
Topographic Division

DUNNSVILLE, VA.
SE/4 TAPPANNOCK 15 QUADRANGLE
N3745-W7645/7.5
1968
AMS 5659 IV SE-SERIES V834

2355
DEC 27 1971