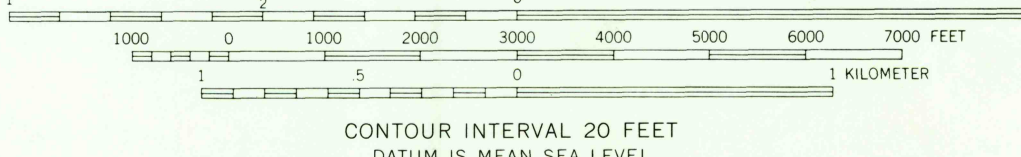
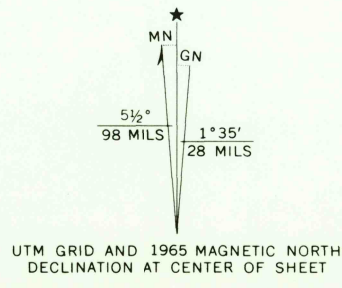


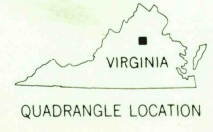
Mapped, edited, and published by the Geological Survey  
Control by USGS and USC&GS  
Topography by photogrammetric methods from aerial photographs  
taken 1963. Field checked 1965  
Polyconic projection. 1927 North American datum  
10,000-foot grids based on Virginia coordinate system, south and  
north zones  
1000-meter Universal Transverse Mercator grid ticks, zone 17,  
shown in blue  
Fine red dashed lines indicate selected fence and field lines where  
generally visible on aerial photographs. This information is unchecked



THIS MAP COMPLIES WITH NATIONAL MAP ACCURACY STANDARDS  
FOR SALE BY U. S. GEOLOGICAL SURVEY, WASHINGTON, D. C. 20242  
AND VIRGINIA DIVISION OF MINERAL RESOURCES, CHARLOTTESVILLE, VIRGINIA 22903  
A FOLDER DESCRIBING TOPOGRAPHIC MAPS AND SYMBOLS IS AVAILABLE ON REQUEST

ROAD CLASSIFICATION

Heavy-duty	Light-duty
Medium-duty	Unimproved dirt
U. S. Route	State Route



EARLYSVILLE, VA.  
NW/4 CHARLOTTESVILLE 15' QUADRANGLE  
N3807.5—W7822.5/7.5

USGS  
HISTORICAL FILE  
TOPOGRAPHIC DIVISION

1965  
AMS 5360 III NW—SERIES V834

APR 3 1972  
6345