

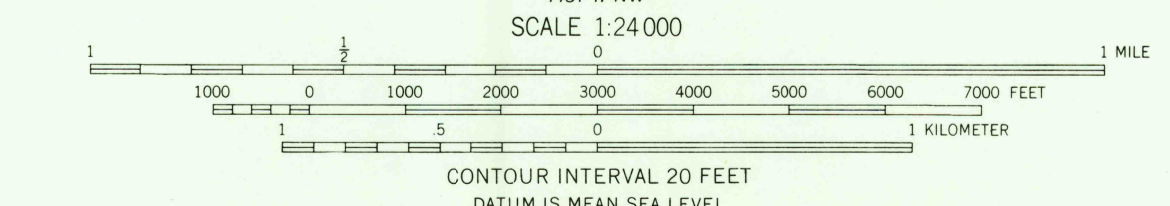
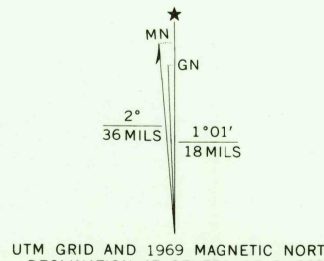
UNITED STATES  
DEPARTMENT OF THE INTERIOR  
GEOLOGICAL SURVEY

UNITED STATES  
TENNESSEE VALLEY AUTHORITY  
MAPS AND SURVEYS BRANCH

EAST STONE GAP QUADRANGLE  
VIRGINIA  
7.5 MINUTE SERIES (TOPOGRAPHIC) 187-SW

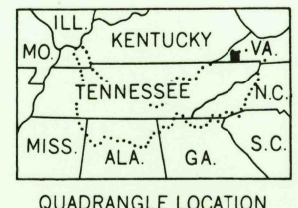


Mapped and edited by Tennessee Valley Authority  
Published by the Geological Survey  
Control by USC&GS, USGS, and TVA  
Topography by multiplex methods from aerial  
photographs taken 1953. Field examination by TVA, 1957  
Polyconic projection, 1927 North American datum  
10,000 foot grid based on Virginia (South)  
rectangular coordinate system  
1000 meter Universal Transverse Mercator Grid ticks,  
Zone 17, shown in blue  
Fine red dashed lines indicate selected fence and field lines  
visible on aerial photographs. This information is unchecked



THIS MAP COMPLIES WITH NATIONAL MAP ACCURACY STANDARDS  
FOR SALE BY U. S. GEOLOGICAL SURVEY, WASHINGTON, D. C. 20242,  
VIRGINIA DIVISION OF MINERAL RESOURCES, CHARLOTTEVILLE, VIRGINIA 22903,  
AND U. S. TENNESSEE VALLEY AUTHORITY, CHATTANOOGA, TENN. 37401 OR KNOXVILLE, TENN. 37902  
A FOLDER DESCRIBING TOPOGRAPHIC MAPS AND SYMBOLS IS AVAILABLE ON REQUEST

USGS  
Historical File  
Topographic Division



U.S.G.S.  
FILE COPY  
TOPOGRAPHIC DIVISION

ROAD CLASSIFICATION  
Heavy-duty ..... Light-duty .....  
Medium-duty ..... Poor motor road .....  
U. S. Route ..... State Route .....  
In developed areas, only through roads are classified  
EAST STONE GAP, VA.  
SW 1/4 WISE 15' QUADRANGLE  
N3645-W8237.5/7.5  
1957  
PHOTOREVISED 1969  
AMS 4457 1 SW-SERIES V834

2340  
AUG 11 1970