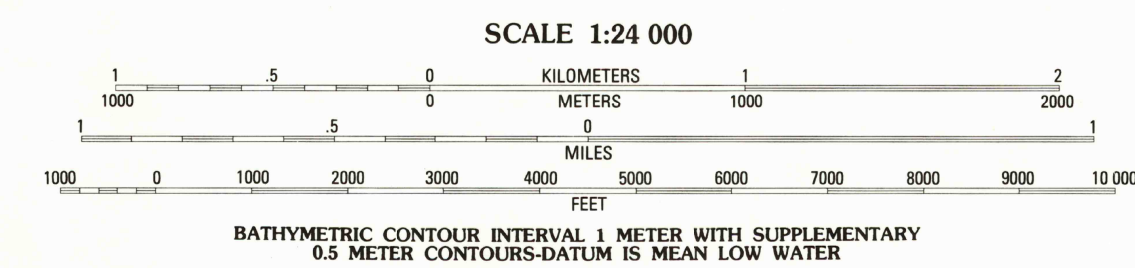
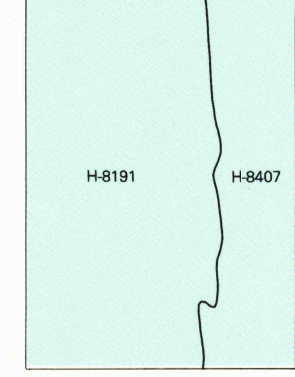


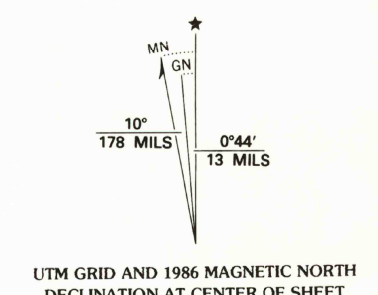
Produced by the United States Geological Survey and the National Ocean Service  
Bathymetry compiled by the National Ocean Service from tide-coordinated hydrographic surveys. This information is not intended for navigational purposes  
Projection and 1000-meter grid, zone 18, Universal Transverse Mercator  
10,000-foot grid ticks: Virginia coordinate system, south zone  
1927 North American Datum  
To place on the predicted North American Datum 1983, move the projection lines 10 meters south and 29 meters west as shown by dashed corner ticks



NATIONAL OCEAN SERVICE  
HYDROGRAPHIC SURVEY INDEX



EAST OF FLEETS BAY, VA.  
37076-F2-TB-024  
1986  
DMA 5759 II NW-SERIES V834



BASE MAP COMPLIES WITH NATIONAL MAP ACCURACY STANDARDS  
BATHYMETRIC SURVEY DATA COMPLIES WITH INTERNATIONAL HYDROGRAPHIC ORGANIZATION (IHO) SPECIAL PUBLICATION 44 ACCURACY STANDARDS AND/OR STANDARDS USED AT THE DATE OF THE SURVEY  
FOR SALE BY U.S. GEOLOGICAL SURVEY, DENVER, COLORADO 80225, OR RESTON, VIRGINIA 22092  
NATIONAL OCEAN SERVICE, ROCKVILLE, MARYLAND 20852  
AND VIRGINIA DIVISION OF MINERAL RESOURCES, CHARLOTTESVILLE, VIRGINIA 22903  
A FOLDER DESCRIBING TOPOGRAPHIC MAPS AND SYMBOLS IS AVAILABLE ON REQUEST

HYDROGRAPHIC SURVEY INFORMATION

SURVEY NUMBER	SURVEY DATE	SURVEY SCALE	SURVEY LINE SPACING (NAUT. MILES)
H-8191	1985	1:20,000	06.14
H-8407	1986-87	1:20,000	06.12

