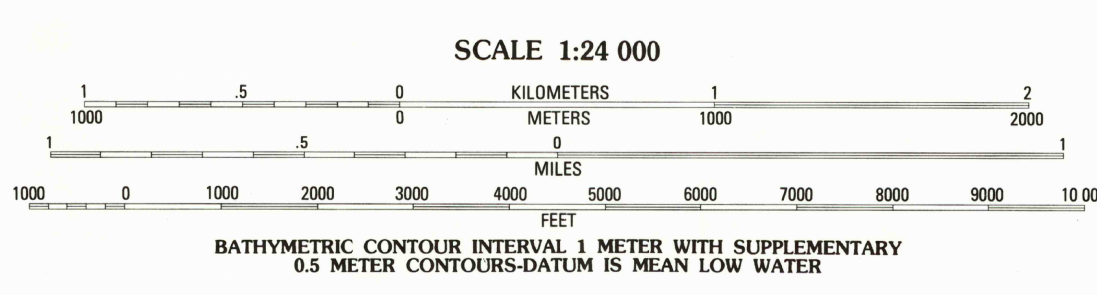
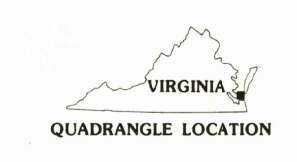
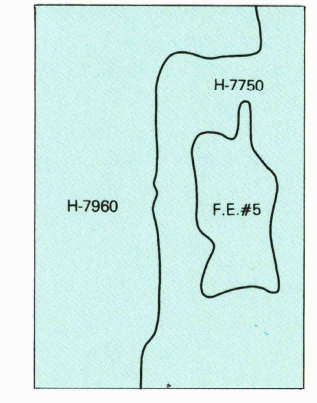


Spoil Area
Discontinued

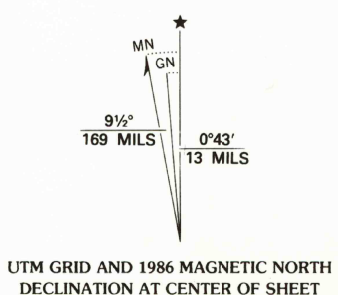
Produced by the United States Geological Survey
and the National Ocean Service
Bathymetry compiled by the National Ocean Service from
tide-coordinated hydrographic surveys. This information
is not intended for navigational purposes
Projection and 1000-meter grid, zone 18,
Universal Transverse Mercator
10,000-foot grid ticks: Virginia coordinate system,
south zone
1927 North American Datum
To place on the predicted North American Datum 1983,
move the projection lines 10 meters south and
30 meters west as shown by dashed corner ticks



NATIONAL OCEAN SERVICE
HYDROGRAPHIC SURVEY INDEX



EAST OF POQUOSON EAST, VA.
37076-B2-TB-024
1986
DMA 5758 II NW-SERIES V834



BASE MAP COMPLES WITH NATIONAL MAP ACCURACY STANDARDS
BATHYMETRIC SURVEY DATA COMPLES WITH INTERNATIONAL HYDROGRAPHIC
ORGANIZATION (IHO) SPECIAL PUBLICATION 44 ACCURACY STANDARDS
AND/OR STANDARDS USED AT THE DATE OF THE SURVEY
FOR SALE BY U. S. GEOLOGICAL SURVEY, DENVER, COLORADO 80225, OR RESTON, VIRGINIA 22092
NATIONAL OCEAN SERVICE, ROCKVILLE, MARYLAND 20852
AND VIRGINIA DIVISION OF MINERAL RESOURCES, CHARLOTTESVILLE, VIRGINIA 22903
A FOLDER DESCRIBING TOPOGRAPHIC MAPS AND SYMBOLS IS AVAILABLE ON REQUEST

HYDROGRAPHIC SURVEY INFORMATION

SURVEY NUMBER	SURVEY DATE	SURVEY SCALE	SURVEY LINE SPACING (NAUT. MILES)
H-7750	1950	1:40,000	25-35
H-7960	1952	1:20,000	24-14
F.E.#6	1968	1:20,000	25-15

USGS NHD HISTORICAL MAP
DEC 23 1987
REC'D FILE COPY