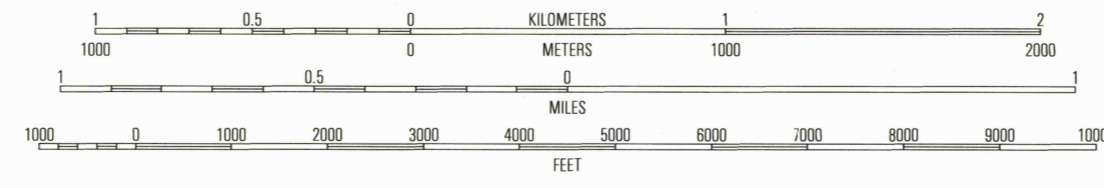

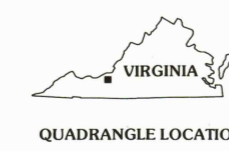


Produced by the United States Geological Survey  
Topography compiled 1963. Planimetry derived from imagery taken 1982 and other sources. Photosinspected using imagery dated 1998; no major culture or drainage changes observed. Survey control current as of 1965. Boundaries, other than corporate, verified 2000  
North American Datum of 1927 (NAD 27). Projection and 10 000-foot ticks: Virginia coordinate system, south zone (Lambert conformal conic)  
1000-meter Universal Transverse Mercator grid, zone 17  
North American Datum of 1983 (NAD 83) is shown by dashed corner ticks. The values of the shift between NAD 27 and NAD 83 for 7.5-minute intersections are obtainable from National Geodetic Survey NADCON software  
There may be private inholdings within the boundaries of the National or State reservations shown on this map  
Information shown in purple may not meet USGS content standards and may conflict with previously mapped contours



CONTOUR INTERVAL 20 FEET  
NATIONAL GEODETIC VERTICAL DATUM OF 1929  
TO CONVERT FROM FEET TO METERS, MULTIPLY BY 0.3048

THIS MAP COMPLIES WITH NATIONAL MAP ACCURACY STANDARDS  
FOR SALE BY U.S. GEOLOGICAL SURVEY, P.O. BOX 25286, DENVER, COLORADO 80225  
AND VIRGINIA DIVISION OF MINERAL RESOURCES, CHARLOTTEVILLE, VIRGINIA 22903  
A FOLDER DESCRIBING TOPOGRAPHIC MAPS AND SYMBOLS IS AVAILABLE ON REQUEST



ROAD CLASSIFICATION  
Primary highway hard surface .....  
Secondary highway hard surface .....  
Light-duty road, hard or improved surface .....  
Unimproved road .....  
Interstate Route U.S. Route State Route

1	2	3
4	5	6
7	8	

ADJOINING 7.5' QUADRANGLE NAMES

- 1 Ludlow
- 2 Interior
- 3 Waterville
- 4 Pearisburg
- 5 Newport
- 6 Staffordville
- 7 Radford North
- 8 Blacksburg

EGGLESTON, VA  
1998

NIMA 4858 1 SE-SERIES V834

RECEIVED  
JUN 30 2000  
USGS NMD  
HISTORICAL MAP ARCHIVES

