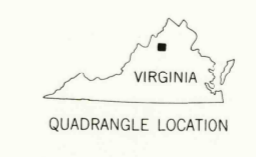
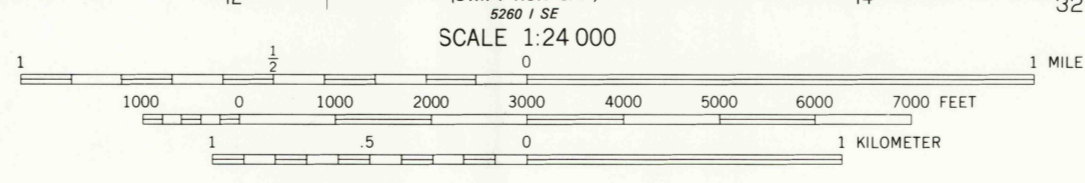
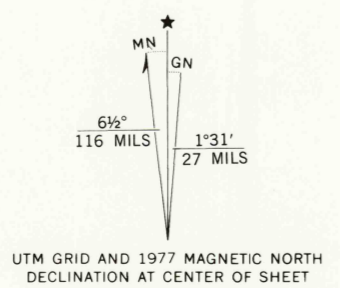




Produced and published by the Geological Survey in cooperation with the Soil Conservation Service  
 Orthophotograph prepared from 1:80,000-scale aerial photographs taken March 9, 1977  
 Projection and 10,000-foot grid ticks: Virginia coordinate system, north zone (Lambert conformal conic) 1000-meter Universal Transverse Mercator grid, zone 17. 1927 North American Datum  
 To place on the predicted North American Datum 1983 move the projection lines to position shown by dashed corner ticks  
 Photoimagery rectified by automatic correlation



PRINCIPAL NUMBERED HIGHWAYS  
 ○ Interstate Route    □ U. S. Route    ○ State Route

This quadrangle area also covered by 1:24,000-scale topographic map

THIS MAP COMPLIES WITH NATIONAL MAP ACCURACY STANDARDS FOR SALE BY U. S. GEOLOGICAL SURVEY, RESTON, VIRGINIA 22092 AND VIRGINIA DIVISION OF MINERAL RESOURCES, CHARLOTTESVILLE, VIRGINIA 22903

ELKTON EAST, VA.  
 N3822.5-W78307.5  
 1977

DMA 5260 I NE-SERIES V034

DEC 3 1981

1130