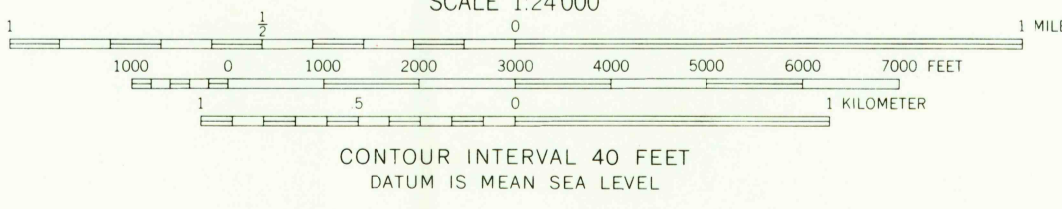
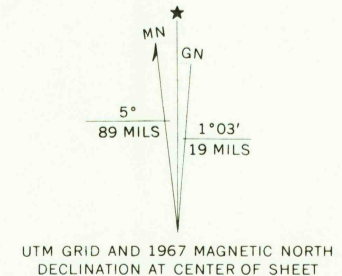


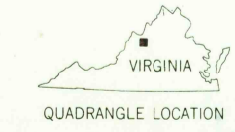


Mapped, edited, and published by the Geological Survey
Control by USGS and USC&GS
Topography by photogrammetric methods from aerial
photographs taken 1964. Field checked 1967
Polyconic projection. 1927 North American datum
10,000-foot grid based on Virginia coordinate system, north zone
1000-meter Universal Transverse Mercator grid ticks, zone 17,
shown in blue
Fine red dashed lines indicate selected fence and field lines where
generally visible on aerial photographs. This information is unchecked



USGS
Historical File
Topographic Division

ROAD CLASSIFICATION
Medium-duty ——— Light-duty ———
Unimproved dirt - - - - -
State Route ○



U.S.G.S.
FILE COPY
TOPOGRAPHIC DIVISION

ELLIOTT KNOB, VA.
NE/4 CRAIGSVILLE 15' QUADRANGLE
N3807.5—W7915.7.5
1967
AMS 5160 III NE—SERIES V834

3775
JUN 17 1969