
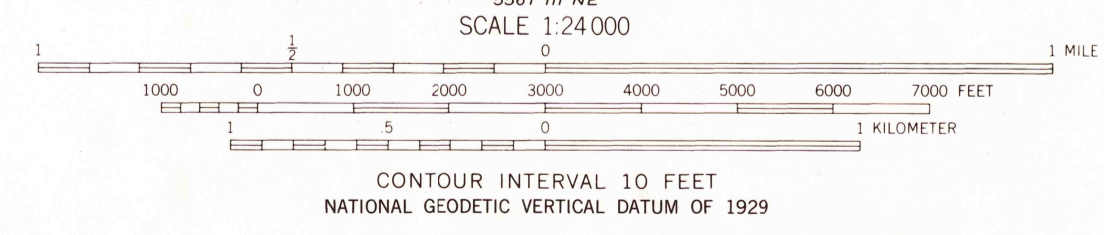
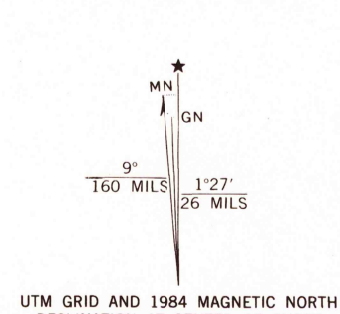


USGS V.M.S. 7.5-MINUTE TOPOGRAPHIC
REFERENCE COLLECTION
OCT 18 1985

Mapped, edited, and published by the Geological Survey
Control by USGS, NOS/NOAA, and USCE
Topography by photogrammetric methods from aerial photographs
taken 1949. Field checked 1951. Revised from aerial photographs
taken 1963. Field checked 1966.
Polyconic projection. 10,000-foot grid ticks based on Virginia
coordinate system, north zone
1000-meter Universal Transverse Mercator grid ticks,
zone 18, shown in blue
1927 North American Datum
To place on the predicted North American Datum 1983
move the projection lines 8 meters south and
25 meters west as shown by dashed corner ticks
Fine red dashed lines indicate selected fence and field lines where
generally visible on aerial photographs. This information is unchecked
Red tint indicates areas in which only landmark buildings are shown
There may be private inholdings within the boundaries of
the National or State reservations shown on this map



THIS MAP COMPLIES WITH NATIONAL MAP ACCURACY STANDARDS
FOR SALE BY U.S. GEOLOGICAL SURVEY, RESTON, VIRGINIA 22092
AND VIRGINIA DIVISION OF MINERAL RESOURCES, CHARLOTTEVILLE, VIRGINIA 22903
A FOLDER DESCRIBING TOPOGRAPHIC MAPS AND SYMBOLS IS AVAILABLE ON REQUEST

Revisions shown in purple and shown in woodland compiled in cooperation
with Commonwealth of Virginia agencies from aerial photographs
taken 1980 and other sources. This information not field checked
Map edited 1984
Purple tint indicates extension of urban areas

FAIRFAX, VA.
38077-63-TF-024
1966
PHOTOREVISED 1984
DMA 5561 IV SE - SERIES V834