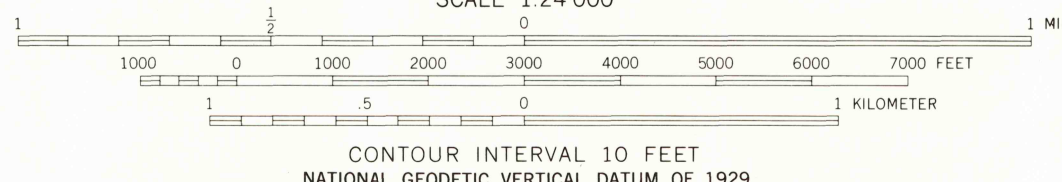
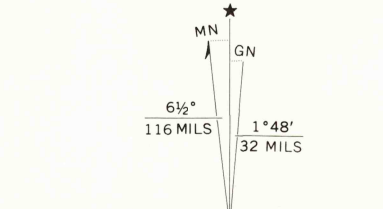


Mapped, edited, and published by the Geological Survey  
Control by USGS and USC&GS  
Topography by photogrammetric methods from aerial photographs taken 1958-1959. Field checked 1960. Revised from aerial photographs taken 1969. Field checked 1970.  
Polyconic projection. 1927 North American datum, 10,000-foot grid based on Virginia coordinate system, south zone 1000 meter Universal Transverse Mercator grid ticks, zone 17, shown in blue.  
Fine red dashed lines indicate selected fence and field lines where generally visible on aerial photographs. This information is unchecked.  
To place on the predicted North American Datum 1983 move the projection lines 10 meters south and 24 meters west as shown by dashed corner ticks.

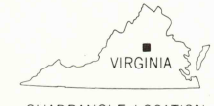


ROAD CLASSIFICATION

Primary highway, hard surface	Light-duty road, hard or improved surface
Secondary highway, hard surface	Unimproved road
Interstate Route	U.S. Route
	State Route

UTM GRID AND 1970 MAGNETIC NORTH DECLINATION AT CENTER OF SHEET  
Map photoinspected 1984  
No major culture or drainage changes observed

THIS MAP COMPLIES WITH NATIONAL MAP ACCURACY STANDARDS  
FOR SALE BY U.S. GEOLOGICAL SURVEY, DENVER, COLORADO 80225, OR RESTON, VIRGINIA 22092  
AND VIRGINIA DIVISION OF MINERAL RESOURCES, CHARLOTTESVILLE, VIRGINIA 22903  
A FOLDER DESCRIBING TOPOGRAPHIC MAPS AND SYMBOLS IS AVAILABLE ON REQUEST



FERNCLIFF, VA.  
NE/4 COLUMBIA 15' QUADRANGLE  
37078-H1-TF-024  
1970  
PHOTOINSPECTED 1984  
DMA 5359 1 NE-SERIES V834

REC'D FILE COPY  
JUN 10 1988