
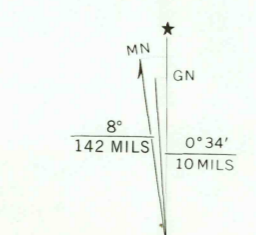


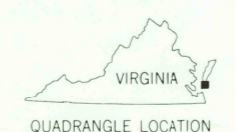
Mapped, edited, and published by the Geological Survey

Control by USGS, and NOS/NOAA
Topography by photogrammetric methods from aerial photographs taken 1967. Field checked 1968
Supersedes Cape Charles map dated 1955
Selected hydrographic data compiled from NOS/NOAA Charts 562 (1969), 573 (1967), and 1222 (1968). This information is not intended for navigational purposes
Polyconic projection. 10,000-foot grid based on Virginia coordinate system, south zone
1000-meter Universal Transverse Mercator grid ticks, zone 18 shown in blue. 1927 North American Datum
To place on the predicted North American Datum 1983 move the projection lines 10 meters south and 30 meters west as shown by dashed corner ticks

There may be private inholdings within the boundaries of the National or State reservations shown on this map
Revisions shown in purple compiled in cooperation with Commonwealth of Virginia agencies from aerial photographs taken 1977 and other source data. This information not field checked. Map edited 1980



SCALE 1:24,000
CONTOUR INTERVAL 5 FEET
NATIONAL GEODETIC VERTICAL DATUM OF 1929
DEPTH CURVES AND SOUNDINGS IN FEET-DATUM IS MEAN LOW WATER
THE RELATIONSHIP BETWEEN THE TWO DATUMS IS VARIABLE
SHORELINE SHOWN REPRESENTS THE APPROXIMATE LINE OF MEAN HIGH WATER
THE MEAN RANGE OF TIDE IS APPROXIMATELY 3 FEET
THIS MAP COMPLIES WITH NATIONAL MAP ACCURACY STANDARDS
FOR SALE BY U. S. GEOLOGICAL SURVEY, RESTON, VIRGINIA 22092
AND VIRGINIA DIVISION OF MINERAL RESOURCES, CHARLOTTESVILLE, VIRGINIA 22903
A FOLDER DESCRIBING TOPOGRAPHIC MAPS AND SYMBOLS IS AVAILABLE ON REQUEST



ROAD CLASSIFICATION
Primary highway, all weather, Light-duty road, all weather,
hard surface improved surface
Unimproved road, fair or dry weather
U. S. Route

USGS
Historical File
Topographic Division

FISHERMANS ISLAND, VA.
N3700-W7552.5/7.5

1968
PHOTOREVISED 1980
DMA 5858 III SW-SERIES V834

AUG 20 1980
1950