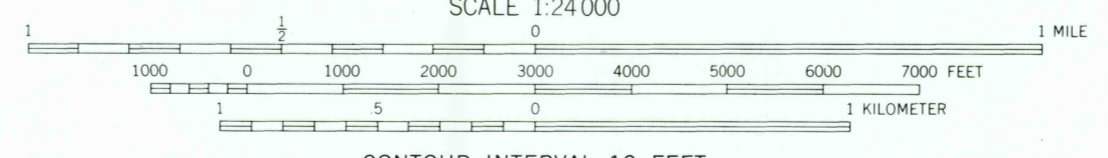
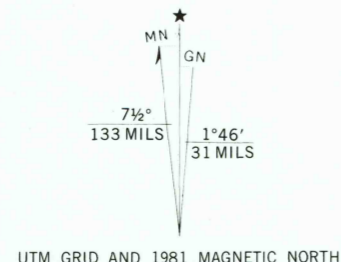


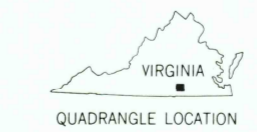


Mapped, edited, and published by the Geological Survey
Control by USGS and NOS/NOAA
Topography by photogrammetric methods from aerial photographs taken 1964. Field checked 1966
Polyconic projection. 10,000-foot grid based on Virginia coordinate system, south zone. 1000-meter Universal Transverse Mercator grid ticks, zone 17, shown in blue. 1927 North American Datum
To place on the predicted North American Datum 1983 move the projection lines 12 meters south and 25 meters west as shown by dashed corner ticks
Fine red dashed lines indicate selected fence and field lines where generally visible on aerial photographs. This information is unchecked
Revisions shown in purple compiled in cooperation with Commonwealth of Virginia agencies from aerial photographs taken 1979 and other sources. This information not field checked. Map edited 1981



CONTOUR INTERVAL 10 FEET
NATIONAL GEODETIC VERTICAL DATUM OF 1929

THIS MAP COMPLIES WITH NATIONAL MAP ACCURACY STANDARDS
FOR SALE BY U. S. GEOLOGICAL SURVEY, RESTON, VIRGINIA 22092
AND VIRGINIA DIVISION OF MINERAL RESOURCES, CHARLOTTESVILLE, VIRGINIA 22903
A FOLDER DESCRIBING TOPOGRAPHIC MAPS AND SYMBOLS IS AVAILABLE ON REQUEST



ROAD CLASSIFICATION

Heavy-duty	Light-duty
Medium-duty	Unimproved dirt
Interstate Route	U.S. Route
	State Route

FORKSVILLE, VA.
SE 1/4 KENBRIDGE 15 QUADRANGLE
N 3645—W 7800/7.5

1966
PHOTOREVISED 1981
DMA 5557 I SE—SERIES V834

FEB 23 1992

RETURN TO:
USGS AND HISTORICAL MAP ARCHIVES

WHITE PLAINS

2650