

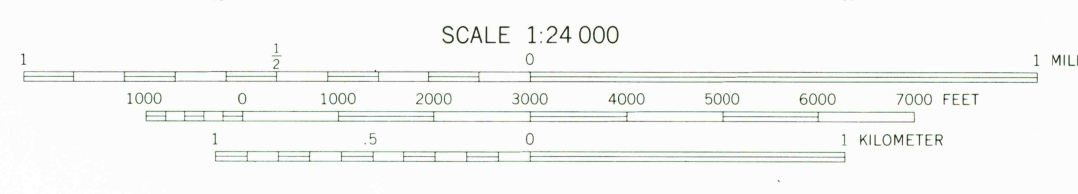
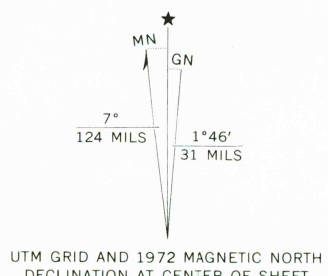


Produced and published by the Geological Survey

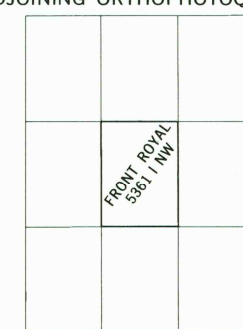
Orthophoto prepared from 1:76,000-scale aerial photograph taken April 17, 1972

Projection and 10,000-foot grid ticks: Virginia coordinate system, north zone (Lambert conformal conic)
1000-meter Universal Transverse Mercator grid, zone 17. 1927 North American datum

Photoimagery transformed by scanning techniques which may produce double or mismatched images; use the mean of image positions for map point



ADJOINING ORTHOPHOTOQUADS



PRINCIPAL NUMBERED HIGHWAYS



This quadrangle area also covered by 1:24,000-scale topographic map



FOR SALE BY U.S. GEOLOGICAL SURVEY, WASHINGTON, D.C. 20242
AND VIRGINIA DIVISION OF MINERAL RESOURCES, CHARLOTTESVILLE, VIRGINIA 22903

USGS
Historical File
Topographic Division

FRONT ROYAL, VA.
N3852.5—W7807.5/7.5

1972 MAY 16 1974

AMS 5561 | NW—SERIES V034

1570