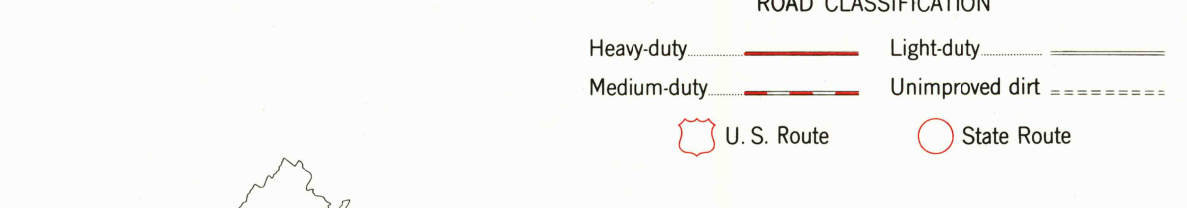
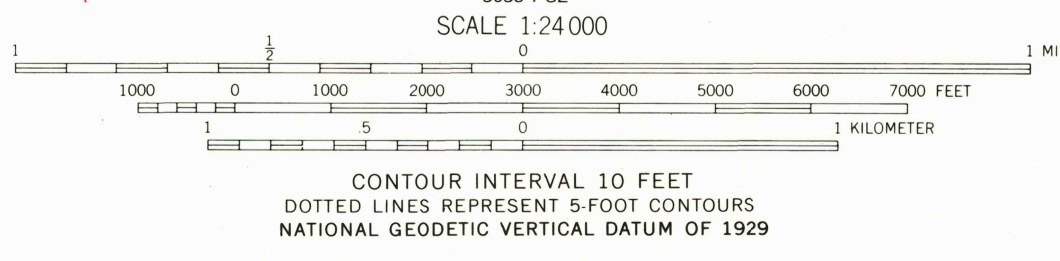
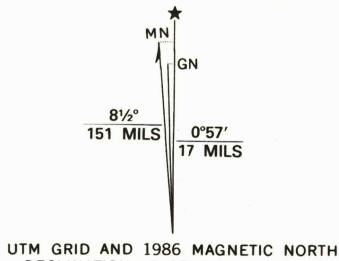




Mapped, edited, and published by the Geological Survey
Control by USGS and USC&GS
Topography by photogrammetric methods from aerial
photographs taken 1963. Field checked 1965
Supersedes Army Map Service map dated 1952
Polyconic projection. 1927 North American datum
10,000-foot grid based on Virginia coordinate system, south zone
1000-meter Universal Transverse Mercator grid ticks, zone 18,
shown in blue
Fine dashed lines indicate selected fence and field lines where
generally visible on aerial photographs. This information is unchecked
To place on the predicted North American Datum 1983,
move the projection lines 10 meters south and
29 meters west as shown by dashed corner ticks



THIS MAP COMPLIES WITH NATIONAL MAP ACCURACY STANDARDS
FOR SALE BY U.S. GEOLOGICAL SURVEY, RESTON, VIRGINIA 22092
AND VIRGINIA DIVISION OF MINERAL RESOURCES, CHARLOTTESVILLE, VIRGINIA 22903
A FOLDER DESCRIBING TOPOGRAPHIC MAPS AND SYMBOLS IS AVAILABLE ON REQUEST

Revisions shown in purple compiled in cooperation with Commonwealth
of Virginia agencies from aerial photographs taken 1982 and other
source data. This information not field checked. Map edited 1986

GLOUCESTER, VA.
37076-D5-TF-024
1965
PHOTOREVISED 1986
DMA 5658 I NE—SERIES V834

U.S. GEOLOGICAL SURVEY
TOPOGRAPHIC
JAN 31 1997
REC'D FILE COPY

