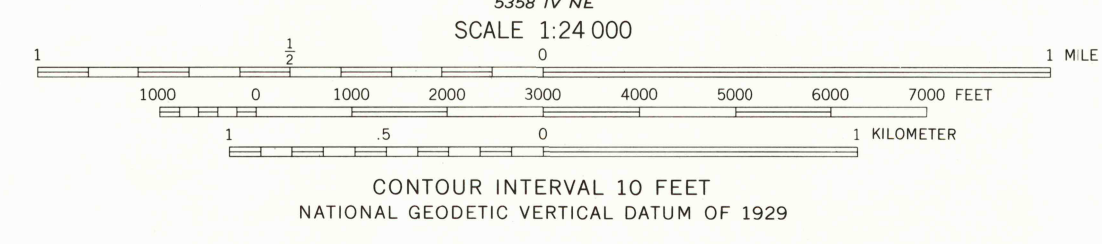
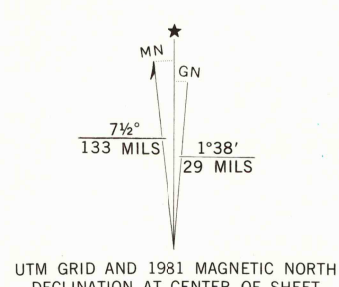
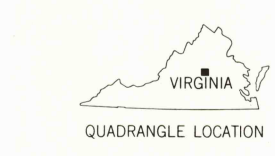




Mapped, edited, and published by the Geological Survey  
Control by USGS and NOS/NOAA  
Topography by photogrammetric methods from aerial photographs taken 1967. Field checked 1968  
Polyconic projection. 10,000-foot grid ticks based on Virginia coordinate system, south zone. 1000-meter Universal Transverse Mercator grid ticks, zone 17, shown in blue 1927 North American Datum. To place on the predicted North American Datum 1983 move the projection lines 11 meters south and 24 meters west as shown by dashed corner ticks  
Fine red dashed lines indicate selected fence and field lines where generally visible on aerial photographs. This information is unchecked  
There may be private inholdings within the boundaries of the National or State reservations shown on this map



THIS MAP COMPLIES WITH NATIONAL MAP ACCURACY STANDARDS  
FOR SALE BY U. S. GEOLOGICAL SURVEY, RESTON, VIRGINIA 22092  
AND VIRGINIA DIVISION OF MINERAL RESOURCES, CHARLOTTEVILLE, VIRGINIA 22903  
A FOLDER DESCRIBING TOPOGRAPHIC MAPS AND SYMBOLS IS AVAILABLE ON REQUEST



ROAD CLASSIFICATION

Primary highway, hard surface	Light-duty road, hard or improved surface
Secondary highway, hard surface	Unimproved road
Interstate Route	U. S. Route
	State Route

GOLD HILL, VA.  
N3730-W7815/7.5  
1968  
PHOTOREVISED 1981  
DMA 5358 III SE-SERIES Y834

Revisions shown in purple compiled in cooperation with Commonwealth of Virginia agencies from aerial photographs taken 1979 and other source data. This information not field checked. Map edited 1981

