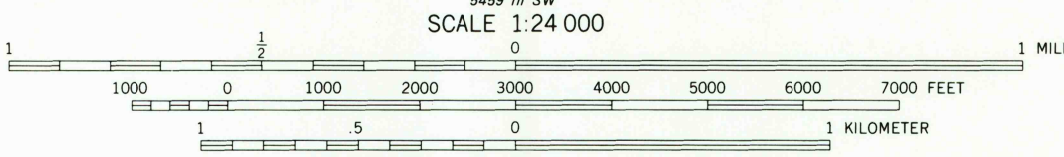
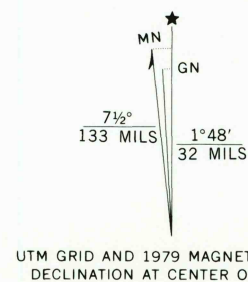
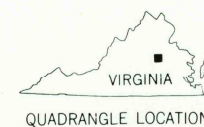




Produced and published by the Geological Survey in cooperation with the Soil Conservation Service. Orthophotograph prepared from 1:80,000-scale aerial photograph taken March 16, 1979. Projection and 10,000-foot grid ticks: Virginia coordinate system, south zone (Lambert conformal conic) 1000-meter Universal Transverse Mercator grid, zone 18. 1927 North American Datum. To place on the predicted North American Datum 1983 move the projection lines 11 meters south and 25 meters west as shown by dashed corner ticks. Photoimagery rectified by optical scanning which may produce double or mismatched images; use the mean of image positions for map point.



PRINCIPAL NUMBERED HIGHWAYS  
○ Interstate Route ○ U.S. Route ○ State Route



This quadrangle area also covered by 1:24,000-scale topographic map

GOOCHLAND, VA.  
N3737.5-W7752.5/7.5  
1979

DMA 5459 III NW-SERIES V034

RETURN TO:  
USGS AND HISTORICAL MAP ARCHIVES

DEC 02 1982

400