



Mapped, edited, and published by the Geological Survey

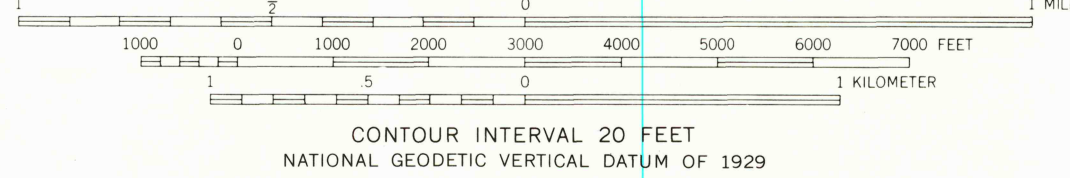
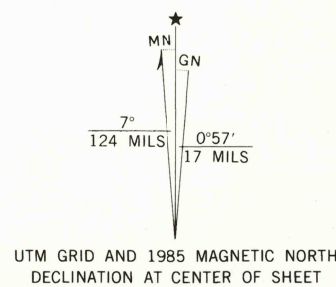
Control by USGS and NOS/NOAA

Topography by photogrammetric methods from aerial photographs taken 1963. Field checked 1965

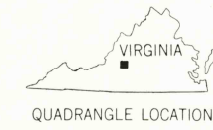
Polyconic projection. 10,000-foot grid ticks based on Virginia coordinate system, south zone 1000-meter Universal Transverse Mercator grid ticks, zone 17, shown in blue 1927 North American Datum

To place on the predicted North American Datum 1983 move the projection lines 10 meters south and 21 meters west as shown by dashed corner ticks

Fine red dashed lines indicate selected fence and field lines where generally visible on aerial photographs. This information is unchecked



THIS MAP COMPLIES WITH NATIONAL MAP ACCURACY STANDARDS FOR SALE BY U. S. GEOLOGICAL SURVEY, RESTON, VIRGINIA 22092 AND VIRGINIA DIVISION OF MINERAL RESOURCES, CHARLOTTESVILLE, VIRGINIA 22903 A FOLDER DESCRIBING TOPOGRAPHIC MAPS AND SYMBOLS IS AVAILABLE ON REQUEST



ROAD CLASSIFICATION	
Heavy-duty	Light-duty
Medium-duty	Unimproved dirt
U. S. Route	State Route

GOODE, VA.
37079-C4-TF-024

1965
PHOTOREVISED 1985
DMA 5158 IV SW - SERIES 1834

USGS AND HISTORICAL MAP
APR 21 1985
REC'D FILE COPY