

Mapped, edited, and published by the Geological Survey

Control by USGS and NOS/NOAA

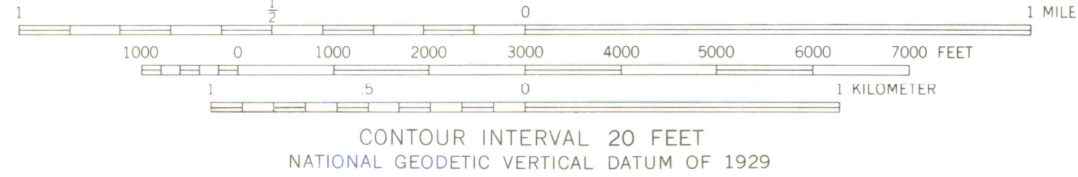
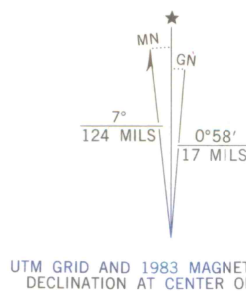
Topography by photogrammetric methods from aerial photographs taken 1964. Field checked 1967

Polyconic projection. 10,000-foot grid ticks based on Virginia coordinate system, south zone. 1000-meter Universal Transverse Mercator grid ticks, zone 17, shown in blue 1927 North American Datum. To place on the predicted North American Datum 1983 move the projection lines 9 meters south and 21 meters west

There may be private inholdings within the boundaries of the National or State reservations shown on this map

Revisions shown in purple and woodland compiled in cooperation with Commonwealth of Virginia agencies from aerial photographs taken 1982 and other sources. This information not field checked Map edited 1983


Trails and trail names provided by Boy Scouts of America



THIS MAP COMPLIES WITH NATIONAL MAP ACCURACY STANDARDS
FOR SALE BY U. S. GEOLOGICAL SURVEY, RESTON, VIRGINIA 22092
AND VIRGINIA DIVISION OF MINERAL RESOURCES, CHARLOTTESVILLE, VIRGINIA 22903
A FOLDER DESCRIBING TOPOGRAPHIC MAPS AND SYMBOLS IS AVAILABLE ON REQUEST



ROAD CLASSIFICATION
Primary highway, all weather, hard surface
Secondary highway, all weather, hard surface
Unimproved road, fair or dry weather
State Route



GOSHEN, VA.
NW 1/4 LEXINGTON 15' QUADRANGLE
37079-H4-TF-024

1967
PHOTOREVIEWED 1983
DMA 5159 IV NW - SERIES V854