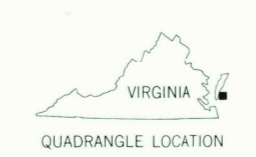

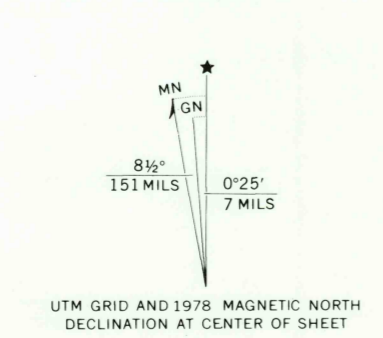




Produced and published by the Geological Survey
in cooperation with the Soil Conservation Service
Orthophoto prepared from 1:80,000-scale
aerial photograph taken March 23, 1978
Projection and 10,000-foot grid ticks: Virginia
coordinate system, south zone (Lambert conformal conic)
1000-meter Universal Transverse Mercator grid,
zone 18, 1927 North American Datum
To place on the predicted North American Datum 1983
move the projection lines 10 meters south and
31 meters west as shown by dashed corner ticks
Photomagey rectified by simple projection



PRINCIPAL NUMBERED HIGHWAYS
Interstate Route U. S. Route State Route

This quadrangle area also covered by
1:24,000-scale topographic map

GREAT MACHIPONGO INLET, VA.
N3715-W7537.5/7.5

RETURN TO:
USGS AND HISTORICAL MAP ARCHIVES

MAR 10 1978