



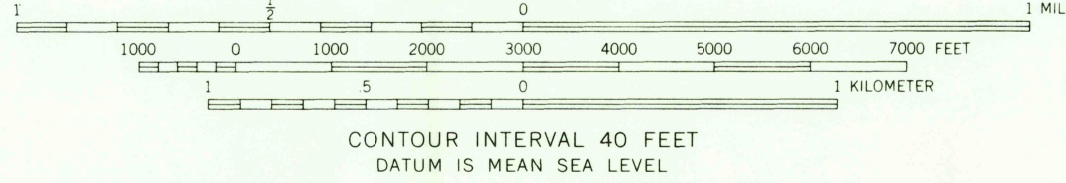
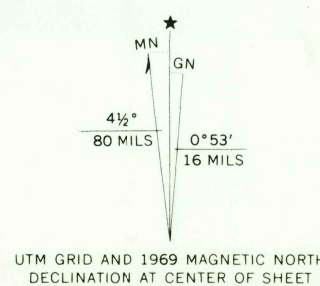
Mapped, edited, and published by the Geological Survey

Control by USGS and USC&GS

Topography by photogrammetric methods from aerial photographs taken 1967. Field checked 1969

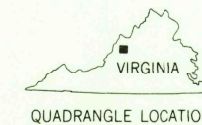
Polyconic projection. 1927 North American datum  
10,000-foot grids based on Virginia coordinate system,  
north zone and south zone  
1000-meter Universal Transverse Mercator grid ticks,  
zone 17, shown in blue

Fine red dashed lines indicate selected fence and field lines where generally visible on aerial photographs. This information is unchecked



CONTOUR INTERVAL 40 FEET  
DATUM IS MEAN SEA LEVEL

USGS  
Historical Files  
Topographic Division



ROAD CLASSIFICATION	
Primary highway, all weather, hard surface	Light duty road, all weather, improved surface
Secondary highway, all weather, hard surface	Unimproved road, fair or dry weather
	State Route

THIS MAP COMPLIES WITH NATIONAL MAP ACCURACY STANDARDS  
FOR SALE BY U. S. GEOLOGICAL SURVEY, WASHINGTON, D. C. 20242  
AND VIRGINIA DIVISION OF MINERAL RESOURCES, CHARLOTTESVILLE, VIRGINIA 22903  
A FOLDER DESCRIBING TOPOGRAPHIC MAPS AND SYMBOLS IS AVAILABLE ON REQUEST

GREEN VALLEY, VA.  
SE 1/4 WILLIAMSVILLE 15' QUADRANGLE  
N3800-W7930/7.5

1969

AMS 5060 II SE-SERIES V834

OCT 1 1970

U.S.G.S.  
FILE COPY  
TOPOGRAPHIC DIVISION

3135