

Mapped, edited, and published by the Geological Survey

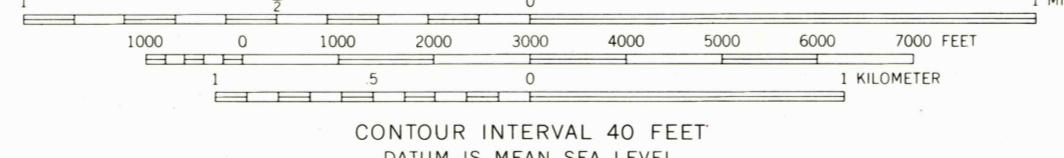
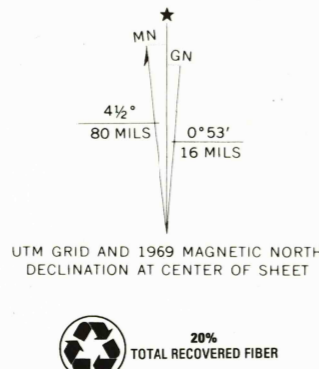
Control by USGS and USC&GS

Topography by photogrammetric methods from aerial photographs taken 1967. Field checked 1969

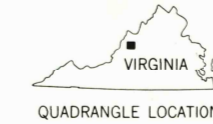
Polycyclic projection. 1927 North American datum  
10,000-foot grids based on Virginia coordinate system,  
north zone and south zone  
1000-meter Universal Transverse Mercator grid ticks,  
zone 17, shown in blue

Fine red dashed lines indicate selected fence and field lines where generally visible on aerial photographs. This information is unchecked

Map photospected 1988  
No major culture or drainage changes observed



THIS MAP COMPLIES WITH NATIONAL MAP ACCURACY STANDARDS  
FOR SALE BY U.S. GEOLOGICAL SURVEY  
DENVER, COLORADO 80225, OR RESTON, VIRGINIA 22092  
AND VIRGINIA DIVISION OF MINERAL RESOURCES, CHARLOTTESVILLE, VIRGINIA 22903  
A FOLDER DESCRIBING TOPOGRAPHIC MAPS AND SYMBOLS IS AVAILABLE ON REQUEST



ROAD CLASSIFICATION

- Primary highway, all weather, hard surface
- Secondary highway, all weather, hard surface
- Light-duty road, all weather, improved surface
- Unimproved road, fair or dry weather
- State Route

RECEIVED  
MAR 31 2000  
USGS/NMDS  
HISTORICAL MAP ARCHIVES

GREEN VALLEY, VA.  
SE/4 WILLIAMSVILLE 15' QUADRANGLE  
N 3800—W 7930/7.5  
PHOTOINSPECTED 1988  
1969

AMS 5060 II SE—SERIES V834

