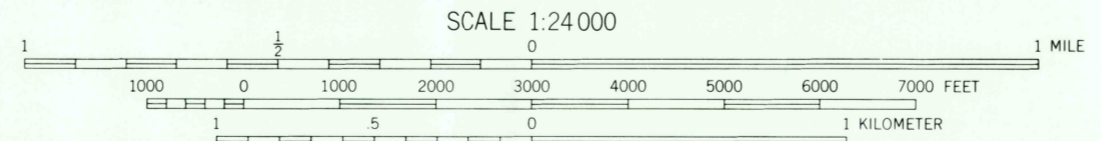
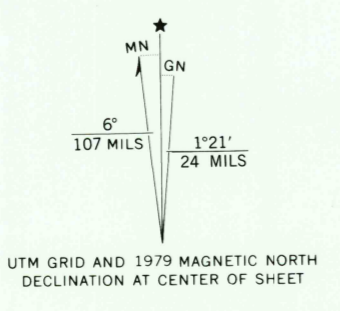




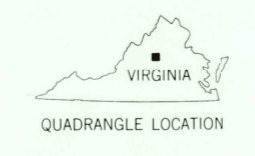
78° 52' 30" 38° 00' 407 000 N 406 600 000 FEET 405 404 57' 30" 403 402 401 400 499 55' 498 497 570 000 FEET 496 495 37° 52' 30" 78° 52' 30" 186 189 1900 000 FEET 190 50' 191 192 47' 30" 193 194 47' 30" 195 196 197 198 199 200 N

78° 45' 38° 00' 407 406 405 404 403 402 401 400 499 55' 498 497 496 495 37° 52' 30" 78° 45' 38° 00' 200 N

Produced and published by the Geological Survey in cooperation with the Soil Conservation Service
Orthophotograph prepared from 1:80,000-scale aerial photograph taken March 16, 1979
Projection and 10,000-foot grid ticks: Virginia coordinate system, south zone (Lambert conformal conic) 1000-meter Universal Transverse Mercator grid, zone 17. 1927 North American Datum
To place on the predicted North American Datum 1983 move the projection lines 10 meters south and 23 meters west as shown by dashed corner ticks
Photomagey rectified by automatic correlation



PRINCIPAL NUMBERED HIGHWAYS
 Interstate Route
 U.S. Route
 State Route



This quadrangle area also covered by 1:24,000-scale topographic map

THIS MAP COMPLIES WITH NATIONAL MAP ACCURACY STANDARDS
FOR SALE BY U. S. GEOLOGICAL SURVEY, RESTON, VIRGINIA 22092
AND VIRGINIA DIVISION OF MINERAL RESOURCES, CHARLOTTESVILLE, VIRGINIA 22903

GREENFIELD, VA.
N3752.5-W7845/7.5
1979

DMA 5259 IV NE-SERIES V034

RETURN TO:
USGS AND HISTORICAL MAP ARCHIVES

Handwritten initials