



Mapped, edited, and published by the Geological Survey

Control by USGS and USC&GS

Topography by photogrammetric methods from aerial photographs taken 1961. Field checked 1963

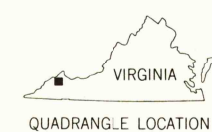
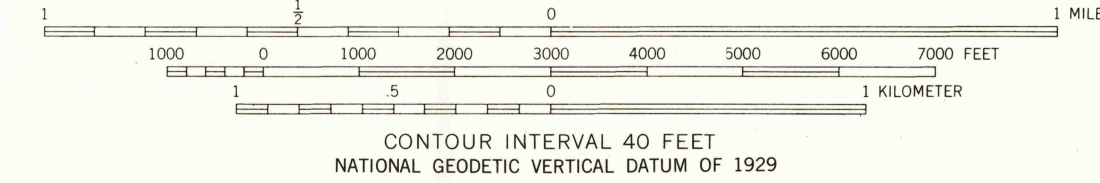
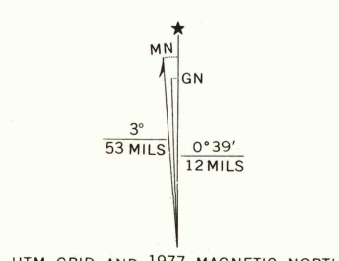
Polyconic projection. 1927 North American datum

10,000-foot grid based on Virginia coordinate system, south zone

1000-meter Universal Transverse Mercator grid ticks, zone 17, shown in blue

Revisions shown in purple compiled in cooperation with Commonwealth of Virginia agencies from aerial photographs taken 1976. This information not field checked. Map edited 1977

Boundary lines shown in purple compiled from latest information available from the controlling authority



ROAD CLASSIFICATION

|             |                 |
|-------------|-----------------|
| Heavy-duty  | Light-duty      |
| Medium-duty | Unimproved dirt |
| U.S. Route  | State Route     |

GRUNDY, VA.  
N3715—W8200/7.5

1963  
PHOTO-REVISED 1977  
AMS 4558 I SE—SERIES V834

THIS MAP COMPLIES WITH NATIONAL MAP ACCURACY STANDARDS  
FOR SALE BY U. S. GEOLOGICAL SURVEY, RESTON, VIRGINIA 22092  
AND VIRGINIA DIVISION OF MINERAL RESOURCES, CHARLOTTESVILLE, VIRGINIA 22903  
A FOLDER DESCRIBING TOPOGRAPHIC MAPS AND SYMBOLS IS AVAILABLE ON REQUEST