
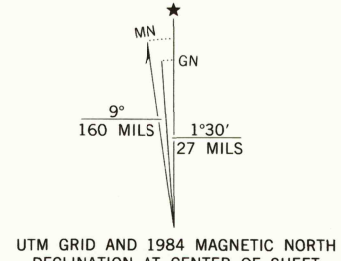


Mapped, edited, and published by the Geological Survey
Control by USGS and NOS/NOAA
Topography by photogrammetric methods from aerial photographs
taken 1963. Field checked 1966
Supersedes Army Map Service map dated 1949
Selected hydrographic data compiled from NOS/NOAA
chart 6055C (1966)
This information is not intended for navigational purposes
Polyconic projection, 10,000-foot grid ticks based on Virginia
coordinate system, north zone
1927 North American Datum
1000-meter Universal Transverse Mercator grid ticks,
zone 18, shown in blue
To place on the predicted North American Datum 1983
move the projection lines 10 meters south and
25 meters west as shown by dashed corner ticks
Fine red dashed lines indicate selected fence and field lines where
generally visible on aerial photographs. This information is unchecked
There may be private inholdings within the boundaries
of the National or State reservations shown on this map

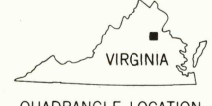


CONTOUR INTERVAL 10 FEET
NATIONAL GEODETIC VERTICAL DATUM OF 1929
DEPTH CURVES AND SOUNDINGS IN FEET—DATUM IS MEAN LOW WATER
THE RELATIONSHIP BETWEEN THE TWO DATUMS IS VARIABLE
SHORELINE SHOWN REPRESENTS THE APPROXIMATE LINE OF MEAN HIGH WATER
THE MEAN RANGE OF TIDE IS APPROXIMATELY 2.8 FEET

THIS MAP COMPLIES WITH NATIONAL MAP ACCURACY STANDARDS
FOR SALE BY U. S. GEOLOGICAL SURVEY, RESTON, VIRGINIA 22092
AND VIRGINIA DIVISION OF MINERAL RESOURCES, CHARLOTTESVILLE, VIRGINIA 22903
A FOLDER DESCRIBING TOPOGRAPHIC MAPS AND SYMBOLS IS AVAILABLE ON REQUEST

ROAD CLASSIFICATION

Heavy-duty	Light-duty
Medium-duty	Unimproved dirt
Interstate Route	U.S. Route
	State Route



GUINEA, VA.
38077-B4-TF-024
1966
PHOTOREVISED 1984
DMA 5560 III NW—SERIES V834

Revisions shown in purple and woodland compiled in cooperation with
Commonwealth of Virginia agencies from aerial photographs
taken 1981 and other sources. This information not field checked
Map edited 1984

RETURN TO:
USGS AND HISTORICAL MAP ARCHIVES