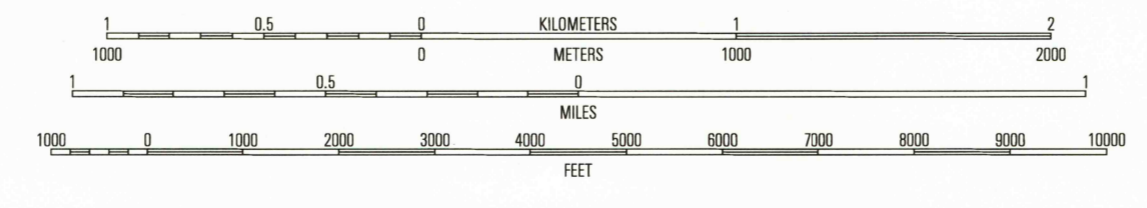
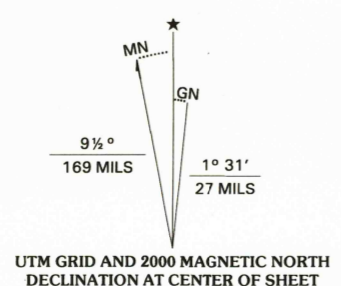
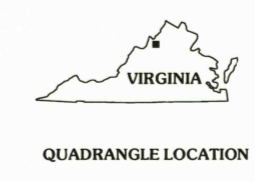


Produced by the United States Geological Survey  
Topography compiled 1964. Planimetry derived from imagery taken 1997 and other sources. Survey control current as of 1967  
North American Datum of 1983 (NAD 83). Projection and 1 000-meter grid: Universal Transverse Mercator, zone 17  
2 500-meter ticks: Virginia Coordinate System of 1983 (north zone)  
North American Datum of 1927 (NAD 27) is shown by dashed corner ticks. The values of the shift between NAD 83 and NAD 27 for 7.5-minute intersections are obtainable from National Geodetic Survey NADCON software  
There may be private inholdings within the boundaries of the National or State reservations shown on this map  
Landmark buildings verified 1967



CONTOUR INTERVAL 20 FEET  
NATIONAL GEODETIC DATUM OF 1929  
TO CONVERT FROM FEET TO METERS, MULTIPLY BY 0.3048



ROAD CLASSIFICATION  
Primary highway hard surface .....  
Secondary highway hard surface .....  
Light-duty road, hard or improved surface .....  
Unimproved road .....

QUADRANGLE LOCATION

1	2	3
4	5	6
7	8	

ADJOINING 7.5' QUADRANGLE NAMES

HAMBURG, VA  
1997

NIMA 5261 II NE-SERIES V834

RECEIVED  
SEP 30 2000  
USGS NHD  
HISTORICAL MAP ARCHIVES

