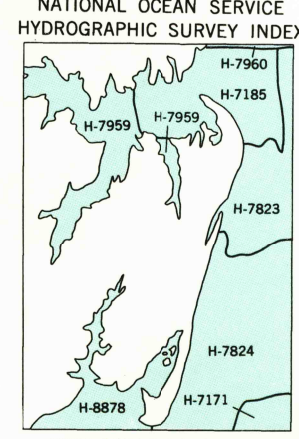
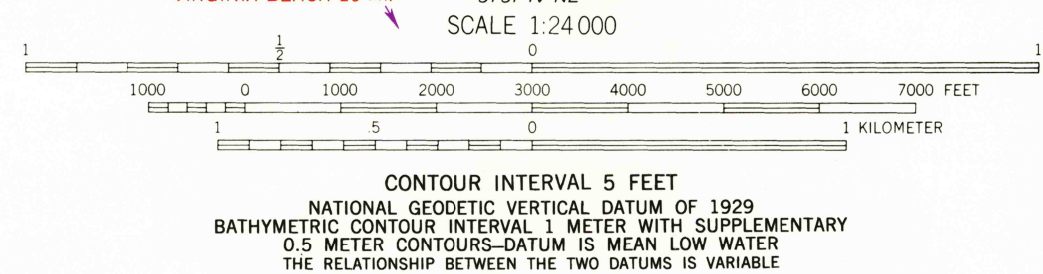
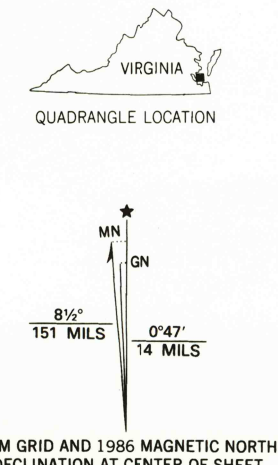


Produced by the United States Geological Survey and the National Ocean Service in cooperation with Commonwealth of Virginia agencies
Control by USGS and NOS/NOAA
Topography by photogrammetric methods from aerial photographs taken 1963. Field checked 1964
Bathymetry compiled by the National Ocean Service from tide-coordinated hydrographic surveys. This information is not intended for navigational purposes.
Mean low water (dotted) line and mean high water (heavy solid) line compiled by NOS from tide-coordinated aerial photographs
Apparent shoreline (outer edge of vegetation) shown by light solid line
Polyconic projection. 1927 North American Datum
10,000-foot grid based on Virginia coordinate system, south zone
1000-meter Universal Transverse Mercator grid ticks, zone 18 shown in blue
To place on the predicted North American Datum 1983, move the projection lines 11 meters south and 30 meters west as shown by dashed corner ticks
Red tint indicates areas in which only landmark buildings are shown
There may be private inholdings within the boundaries of the National or State reservations shown on this map
Revisions shown in purple compiled in cooperation with Commonwealth of Virginia agencies from aerial photographs taken 1981 and other source data. This information not field checked. Map edited 1986
Purple tint indicates extension of urban areas



ROAD CLASSIFICATION
Heavy-duty ——— Light-duty ———
Medium-duty ——— Unimproved dirt ———
Interstate Route U.S. Route State Route

HAMPTON, VA.
37076-A3-TB-024
1965
PHOTOREVISED 1986
BATHYMETRY ADDED 1986
DMA 5758 III SE-SERIES Y834

BASE MAP COMPLIES WITH NATIONAL MAP ACCURACY STANDARDS
BATHYMETRIC SURVEY DATA COMPLIES WITH INTERNATIONAL HYDROGRAPHIC ORGANIZATION (IHO) SPECIAL PUBLICATION 44 ACCURACY STANDARDS
AND/OR STANDARDS USED AT THE DATE OF THE SURVEY
FOR SALE BY U.S. GEOLOGICAL SURVEY, DENVER, COLORADO 80225, OR RESTON, VIRGINIA 22092
NATIONAL OCEAN SERVICE, ROCKVILLE, MARYLAND 20852
AND VIRGINIA DIVISION OF MINERAL RESOURCES, CHARLOTTESVILLE, VIRGINIA 22903
A FOLDER DESCRIBING TOPOGRAPHIC MAPS AND SYMBOLS IS AVAILABLE ON REQUEST

SURVEY NUMBER	SURVEY DATE	SURVEY SCALE	SURVEY LINE SPACING (NAUT. MILES)
H-7171	1947	1:10,000	01.03
H-7186	1947	1:10,000	01.08
H-7223	1950	1:10,000	01.08
H-7224	1950	1:10,000	02.06
H-7959	1952	1:10,000	02.12
H-7960	1952	1:10,000	04.14
H-8878	1966	1:10,000	02.09

