


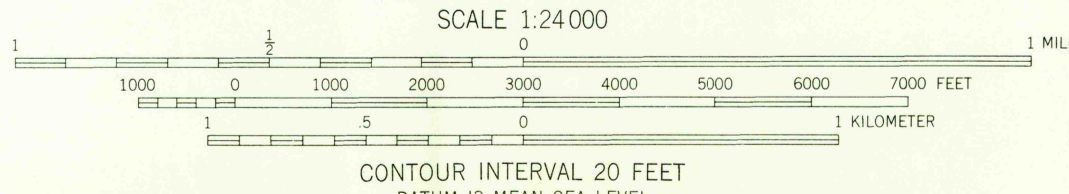
UNITED STATES
DEPARTMENT OF THE INTERIOR
GEOLOGICAL SURVEY

HANOVER ACADEMY QUADRANGLE
VIRGINIA—HANOVER CO.
7.5 MINUTE SERIES (TOPOGRAPHIC)



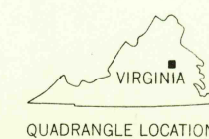
Map by the Army Map Service
Published for civil use by the Geological Survey
Control by USGS, USC&GS, and SCS
Topography from aerial photographs by photogrammetric
methods and by plane-table surveys 1943
Aerial photographs taken 1942
Polyconic projection. 1927 North American datum
10,000 foot grid based on Virginia coordinate system,
south zone
1000-meter Universal Transverse Mercator grid ticks,
zone 18, shown in blue

TRUE NORTH
MAGNETIC NORTH
APPROXIMATE MEAN
DECLINATION, 1943



THIS MAP COMPLIES WITH NATIONAL MAP ACCURACY STANDARDS
FOR SALE BY U. S. GEOLOGICAL SURVEY, WASHINGTON 25, D. C.
A FOLDER DESCRIBING TOPOGRAPHIC MAPS AND SYMBOLS IS AVAILABLE ON REQUEST

USGS
Historical File
Topographic Division



ROAD CLASSIFICATION
Medium-duty ——— Light-duty ———
Unimproved dirt ———
U. S. Route ——— State Route ———

FILE COPY
TOPOGRAPHIC DIVISION

U.S.G.S. HANOVER ACADEMY, VA.
N3745—W7730/7.5
1943

FEB 23 1962

2065