

Mapped, edited, and published by the Geological Survey

Control by NOS/NOAA, USGS, WPA, and TVA

Topography by photogrammetric methods

Map field checked by TVA, 1938

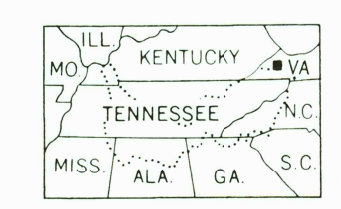
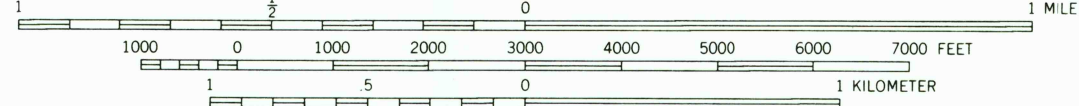
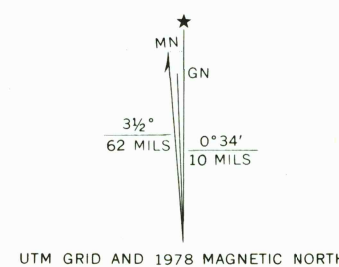
Polyconic projection, 1927 North American datum

10,000 foot grid based on Virginia (South) rectangular coordinate system

1000 meter Universal Transverse Mercator Zone 17, shown in blue grid ticks

Revisions shown in purple and recompilation of woodland areas compiled by the Geological Survey in cooperation with Commonwealth of Virginia from aerial photographs taken 1969 and by the Tennessee Valley Authority from aerial photographs taken 1976. This information not field checked.

Map edited 1978



ROAD CLASSIFICATION

Heavy-duty	Poor motor road
Medium-duty	Wagon and jeep track
Light-duty	Foot trail
Interstate Route	U. S. Route
	State Route

FOR SALE BY U.S. GEOLOGICAL SURVEY, RESTON, VIRGINIA 22092.  
VIRGINIA DIVISION OF MINERAL RESOURCES, CHARLOTTEVILLE, VIRGINIA 22903  
AND U.S. TENNESSEE VALLEY AUTHORITY, CHATTANOOGA, TENN. 37401 OR KNOXVILLE, TENN. 37902  
A FOLDER DESCRIBING TOPOGRAPHIC MAPS AND SYMBOLS IS AVAILABLE ON REQUEST

Fine purple dashed lines indicate selected fence and field lines visible on aerial photographs. This information is unchecked

USGS  
Historical File  
Topographic Division

HAYTERS GAP, VA.  
N3645-W8152.5/7.5

1938  
PHOTOREVISED 1969 AND 1978  
AMS 4657 IV SW-SERIES V834

MAR 16 1979