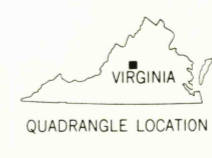
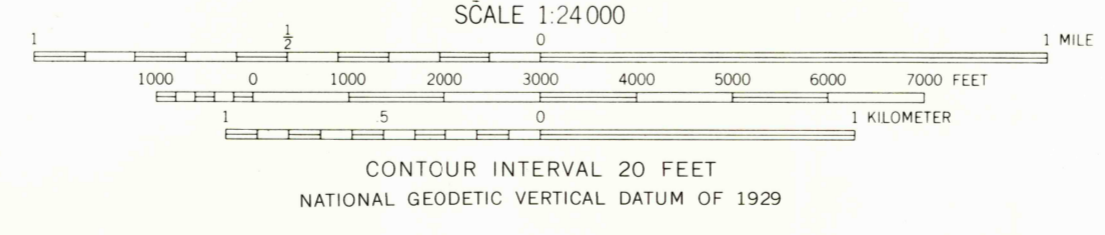
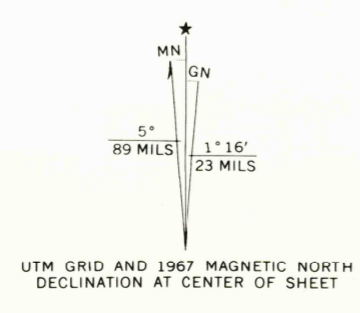


Mapped, edited, and published by the Geological Survey  
Control by USGS and USC&GS  
Topography by photogrammetric methods from aerial photographs taken 1967. Field checked 1967  
Polyconic projection. 10,000-foot grid ticks based on Virginia coordinate system, south zone. 1000-meter Universal Transverse Mercator grid ticks, zone 17, shown in blue. 1927 North American Datum  
To place on the predicted North American Datum 1983 move the projection lines 10 meters south and 22 meters west as shown by dashed corner ticks  
Fine red dashed lines indicate selected fence and field lines where generally visible on aerial photographs. This information is unchecked  
There may be private inholdings within the boundaries of the National or State reservations shown on this map



ROAD CLASSIFICATION  
Primary highway, all weather, hard surface  
Secondary highway, all weather, hard surface  
Light-duty road, all weather, improved surface  
Unimproved road, fair or dry weather  
U. S. Route  
State Route

THIS MAP COMPLIES WITH NATIONAL MAP ACCURACY STANDARDS  
FOR SALE BY U. S. GEOLOGICAL SURVEY, RESTON, VIRGINIA 22092  
AND VIRGINIA DIVISION OF MINERAL RESOURCES, CHARLOTTEVILLE, VIRGINIA 22903  
A FOLDER DESCRIBING TOPOGRAPHIC MAPS AND SYMBOLS IS AVAILABLE ON REQUEST

HORSESHOE MOUNTAIN, VA.  
N3745—W7852.5/7.5  
1967  
AMS 5259 IV SW—SERIES V834

5259 IV NW (SHERANDO)  
WAYNESBORO 19 MI WATERKUREN 1 MI  
GEORGE WASHINGTON NATIONAL FOREST  
CHIMNEY ROCK  
RAMSEY GAP  
BOLTON Mtn  
CAT ROCK Mtn  
SHIELDS GAP  
PATTS KNOB  
MARS KNOB  
JONESBORO  
MASSIES MILL  
LANES FORD  
ROSELAND  
BETHLEHEM  
FRESHWATER COVE  
BECKNERS RIDGE  
DILLARD STEVENS  
FORTUNES COVE  
POLLY WRIGHT COVE  
WOODS Mtn  
HIGH TOP Mtn  
THE FALLS  
WILLIAMS COVE  
STEVENS COVE  
WATER TANK  
5259 IV NE (GREENFIELD)  
LOVINGSTON 3.25 MI SE  
SHANNON GAP 1.5 MI NE  
RETURN TO:  
USGS AND HISTORICAL MAP ARCHIVES  
DEC 7 1981  
1600