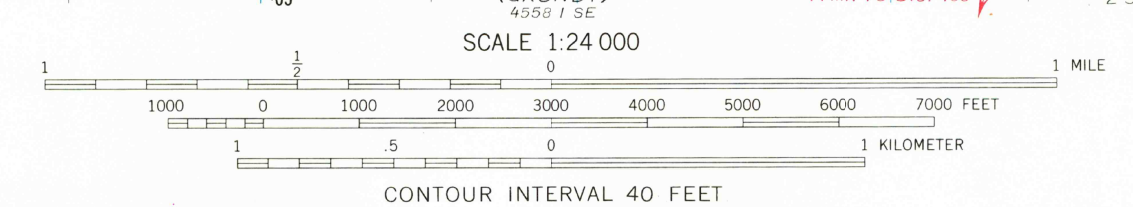
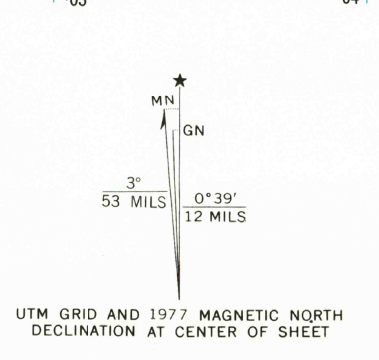


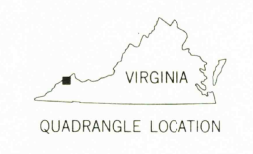


Mapped, edited, and published by the Geological Survey
Kentucky area mapped in cooperation with Kentucky
Geological Survey

Control by USGS and USC&GS
Topography in Virginia by photogrammetric methods from
aerial photographs taken 1961. Field checked 1963
Topography in Kentucky by photogrammetric methods from
aerial photographs taken 1952. Field checked 1954. Revised 1963
Polyconic projection. 1927 North American datum
10,000-foot grids based on Virginia coordinate system,
south zone and Kentucky coordinate system, south zone
1000-meter Universal Transverse Mercator grid ticks,
zone 17, shown in blue
Revisions shown in purple compiled in cooperation with
Commonwealth of Virginia agencies from aerial photographs
taken 1976. This information not field checked. Map
edited 1977



THIS MAP COMPLIES WITH NATIONAL MAP ACCURACY STANDARDS
FOR SALE BY U. S. GEOLOGICAL SURVEY, RESTON, VIRGINIA 22092
VIRGINIA DIVISION OF MINERAL RESOURCES, CHARLOTTESVILLE, VIRGINIA 22903
KENTUCKY GEOLOGICAL SURVEY, LEXINGTON, KENTUCKY 40506,
AND KENTUCKY DEPARTMENT OF COMMERCE, FRANKFORT, KENTUCKY 40601
A FOLDER DESCRIBING TOPOGRAPHIC MAPS AND SYMBOLS IS AVAILABLE ON REQUEST



ROAD CLASSIFICATION
Medium-duty Light-duty
Unimproved dirt
State Route

USGS
Historical File
Topographic Division

HURLEY, VA.-KY.
NE/4 HURLEY 15 QUADRANGLE
N3722.5-W8200/7.5

1963
PHOTOREVISED 1977
AMS 4558 1 NE-SERIES V834

MAR 17 1978

3300