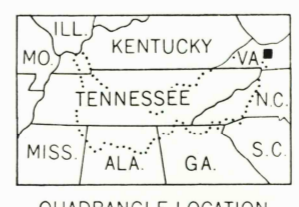
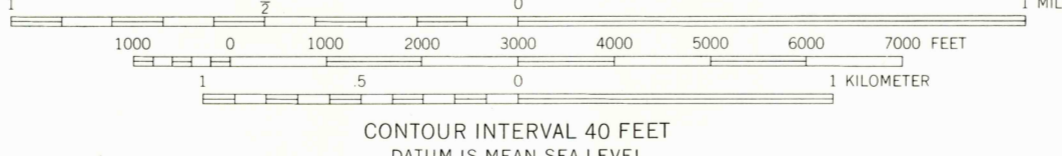



Mapped and edited by Tennessee Valley Authority  
Published by the Geological Survey  
Control by USC&GS, USGS, and TVA  
Topography by multiplex methods from aerial  
photographs taken 1953. Field examination by TVA, 1958  
Polyconic projection, 1927 North American datum  
10,000-foot grid based on Virginia (South)  
rectangular coordinate system  
1000 meter Universal Transverse Mercator Grid ticks,  
Zone 17, shown in blue  
Fine red dashed lines indicate selected fence and field lines  
visible on aerial photographs. This information is unchecked  
Map photinspected 1976  
No major culture or drainage changes observed



ROAD CLASSIFICATION

Heavy-duty	Poor motor road
Medium-duty	Wagon and jeep track
Light-duty	Foot trail
U.S. Route	State Route

THIS MAP COMPLIES WITH NATIONAL MAP ACCURACY STANDARDS  
FOR SALE BY U.S. GEOLOGICAL SURVEY, WASHINGTON, D. C. 20242,  
AND VIRGINIA DIVISION OF MINERAL RESOURCES, CHARLOTTEVILLE, VIRGINIA 22903  
A FOLDER DESCRIBING TOPOGRAPHIC MAPS AND SYMBOLS IS AVAILABLE ON REQUEST

HUTCHINSON ROCK, VA.  
N3700-W8122.5/7.5

1958  
PHOTOINSPECTED 1976  
AMS 4758 III SW-SERIES V834

RETURN TO:  
USGS AND HISTORICAL MAP ARCHIVES

JUL 18 1976  
RURAL RETREAT 222-NE