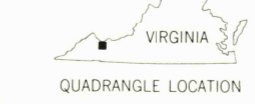
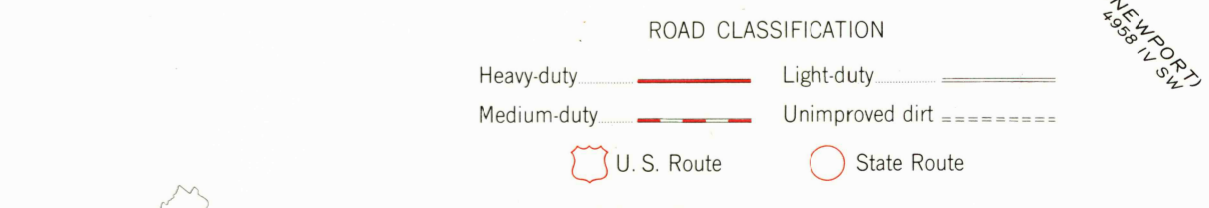
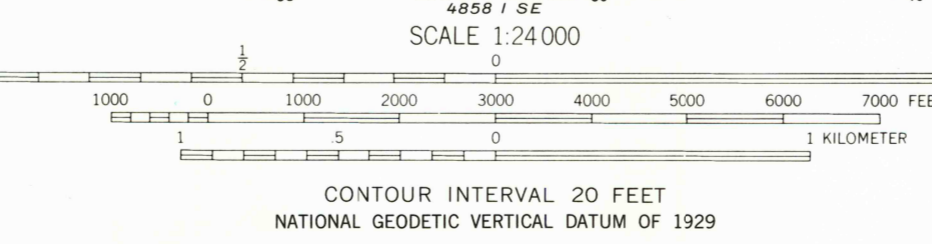


Mapped, edited, and published by the Geological Survey
Control by USGS and NOS/NOAA
Topography by photogrammetric methods from aerial
photographs taken 1963. Field checked 1965
Polyconic projection. 10,000-foot grid ticks based on
Virginia coordinate system, south zone, and West Virginia
coordinate system, south zone
1:000-meter Universal Transverse Mercator grid ticks,
zone 17, shown in blue
1927 North American Datum
To place on the predicted North American Datum 1983
move the projection lines 9 meters south and
17 meters west as shown by dashed corner ticks
Fine red dashed lines indicate selected fence and field lines where
generally visible on aerial photographs. This information is unchecked
There may be private inholdings within the boundaries of
the National or State reservations shown on this map

Revisions shown in purple and woodland compiled in
cooperation with Commonwealth of Virginia agencies
from aerial photographs taken 1982 and other sources
This information not field checked. Map edited 1983



INTERIOR, VA.—W. VA.
NE/4 PEARISBURG 15' QUADRANGLE
37080-D5-TF-024
1965
PHOTOREVISED 1983
DMA 4858 I NE—SERIES V834

RETURN TO:
USGS MID HISTORICAL MAP ARCHIVES