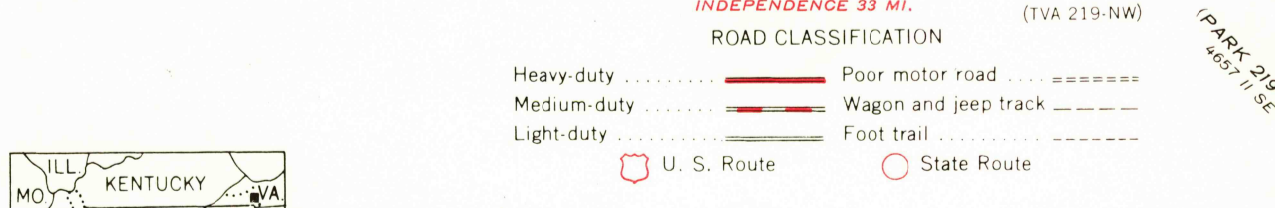
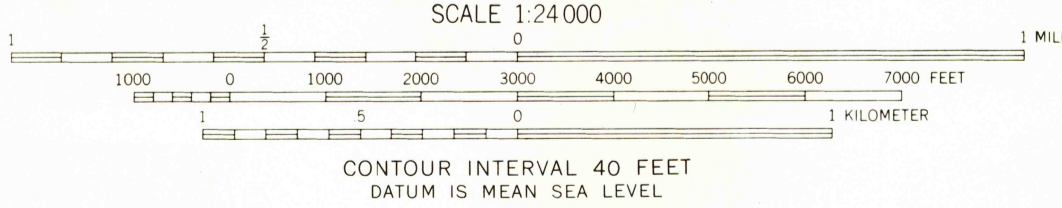
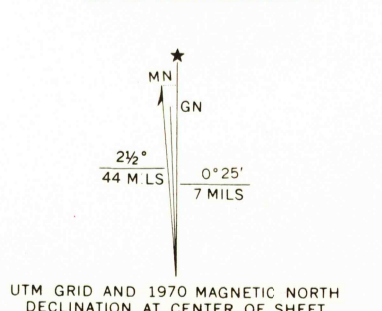




Mapped and edited by Tennessee Valley Authority
Published by the Geological Survey
Control by USC&GS, USGS, and TVA
Topography by multiplex methods from aerial
photographs taken 1954. Field examination by TVA, 1959
Polyconic projection. 1927 North American datum
10,000 foot grid based on Virginia (South)
rectangular coordinate system
1000 meter Universal Transverse Mercator Grid ticks,
Zone 17, shown in blue
Fine red dashed lines indicate selected fence and field lines
visible on aerial photographs. This information is unchecked



THIS MAP COMPLIES WITH NATIONAL MAP ACCURACY STANDARDS
FOR SALE BY U.S. GEOLOGICAL SURVEY, WASHINGTON, D.C. 20242,
U.S. TENNESSEE VALLEY AUTHORITY, CHATTANOOGA, TENN. 37401 OR KNOXVILLE, TENN. 37902,
AND VIRGINIA DIVISION OF MINERAL RESOURCES, CHARLOTTEVILLE, VIRGINIA 22903
A FOLDER DESCRIBING TOPOGRAPHIC MAPS AND SYMBOLS IS AVAILABLE ON REQUEST

QUADRANGLE LOCATION
Revisions shown in purple and recompilation of woodland areas
compiled by the Geological Survey in cooperation with Commonwealth
of Virginia agencies from aerial photographs taken 1970. This information
not field checked
USGS HISTORICAL FILE TOPOGRAPHIC DIVISION
KONNAROCK, VA.
N3637.5-W8137.5/7.5
NOV 1 1971
1959
PHOTOREVISED 1970
AMS 4657 II NW-SERIES V834