



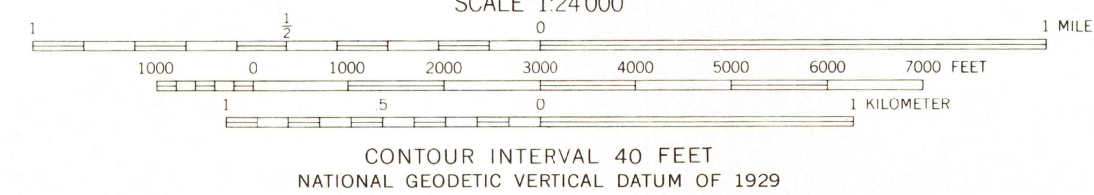
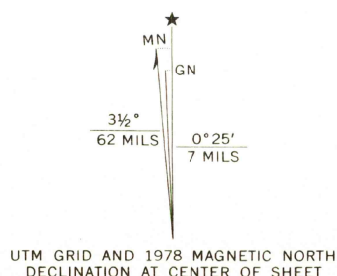
Mapped and edited by Tennessee Valley Authority
Published by the Geological Survey

Control by NOS/NOAA, USGS, and TVA
Topography by photogrammetric methods using aerial
photographs taken 1954. Map field checked by TVA, 1959

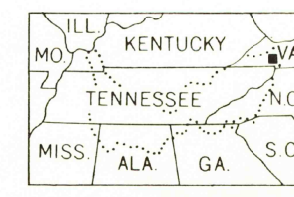
Polyconic projection, 1927 North American datum
10,000-foot grid based on Virginia (South)
rectangular coordinate system

1000 meter Universal Transverse Mercator Grid ticks,
Zone 17, shown in blue

Fine red dashed lines indicate selected fence and field lines
visible on aerial photographs. This information is unchecked



THIS MAP COMPLIES WITH NATIONAL MAP ACCURACY STANDARDS
FOR SALE BY U.S. GEOLOGICAL SURVEY, RESTON, VIRGINIA 22092,
VIRGINIA DIVISION OF MINERAL RESOURCES, CHARLOTTEVILLE, VIRGINIA 22903
AND U.S. TENNESSEE VALLEY AUTHORITY, CHATTANOOGA, TENN. 37401 OR KNOXVILLE, TENN. 37902
A FOLDER DESCRIBING TOPOGRAPHIC MAPS AND SYMBOLS IS AVAILABLE ON REQUEST



QUADRANGLE LOCATION

Revisions shown in purple and recompilation of woodland areas compiled by the Geological Survey in cooperation with Commonwealth of Virginia from aerial photographs taken 1970 and by the Tennessee Valley Authority from aerial photographs taken 1976. This information not field checked.
Map edited 1978.

ROAD CLASSIFICATION

Heavy duty	Poor motor road
Medium duty	Wagon and jeep track
Light-duty	Foot trail
U.S. Route	State Route

USGS
Historical File
Topographic Division

KONNAROCK, VA.
N3637.5-W8137.5/7.5

1959
PHOTOREVISED 1970 AND 1978
AMS 4657 II NW-SERIES V834

JAN 10 1979

2800