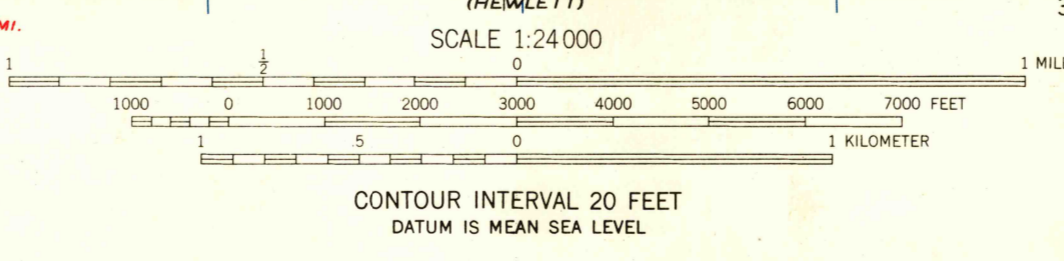
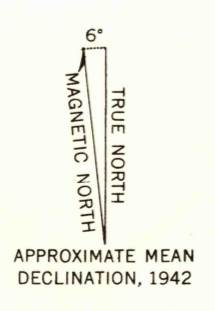
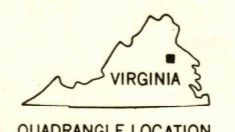




Maped by the Army Map Service
Published for civil use by the Geological Survey
Control by USGS, USC&GS, and SCS
Topography from aerial photographs by photogrammetric
methods and by plane-table surveys 1942
Aerial photographs taken 1942
Polyconic projection, 1927 North American datum
10,000-foot grid based on Virginia coordinate system,
north zone
1000-meter Universal Transverse Mercator grid ticks,
zone 18, shown in blue



USGS
Historical File
Topographic Division



ROAD CLASSIFICATION

Heavy-duty	Light-duty
Medium-duty	Unimproved dirt
U.S. Route	

THIS MAP COMPLIES WITH NATIONAL MAP ACCURACY STANDARDS
FOR SALE BY U. S. GEOLOGICAL SURVEY, WASHINGTON 25, D. C.
A FOLDER DESCRIBING TOPOGRAPHIC MAPS AND SYMBOLS IS AVAILABLE ON REQUEST

USGS
FILE COPY
TOPOGRAPHIC DIVISION
LADYSMITH, VA.
N3800-W7730/7.5
1942

AUG - 2 1951
2000