
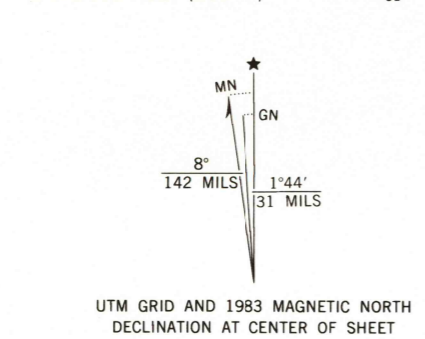
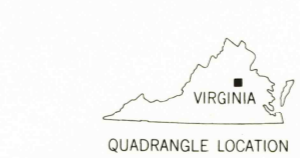


Mapped, edited, and published by the Geological Survey
 Control by USGS and NOS/NOAA
 Topography by photogrammetric methods from aerial photographs taken 1966. Field checked 1968. Revised from aerial photographs taken 1972 and 1973. Field checked 1973
 Polyconic projection. 10,000-foot grid ticks based on Virginia coordinate system, south and north zones. 1000-meter Universal Transverse Mercator grid ticks, zone 18, shown in blue
 1927 North American Datum
 To place on the predicted North American Datum 1983 move the projection lines 10 meters south and 25 meters west as shown by dashed corner ticks
 Fine red dashed lines indicate selected fence and field lines where generally visible on aerial photographs. This information is unchecked
 There may be private inholdings within the boundaries of the National or State reservations shown on this map



THIS MAP COMPLIES WITH NATIONAL MAP ACCURACY STANDARDS FOR SALE BY U.S. GEOLOGICAL SURVEY, RESTON, VIRGINIA 22092 AND VIRGINIA DIVISION OF MINERAL RESOURCES, CHARLOTTESVILLE, VIRGINIA 22903 A FOLDER DESCRIBING TOPOGRAPHIC MAPS AND SYMBOLS IS AVAILABLE ON REQUEST



ROAD CLASSIFICATION

Primary highway, hard surface	Light-duty road, hard or improved surface
Secondary highway, hard surface	Unimproved road
Interstate Route	U. S. Route
	State Route

LAKE ANNA WEST, VA.
 (FORMERLY CONTRARY CREEK)
 38077-A7-TF-024

1973
 PHOTOREVISED 1983
 DMA 5460 III SE - SERIES V834

Revisions shown in purple and woodland compiled in cooperation with Commonwealth of Virginia agencies from aerial photographs taken 1980 and other sources. This information not field checked
 Map edited 1983

RETURN TO:
 USGS AND HISTORICAL MAP ARCHIVES