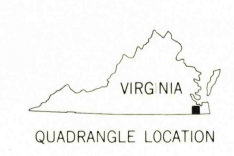
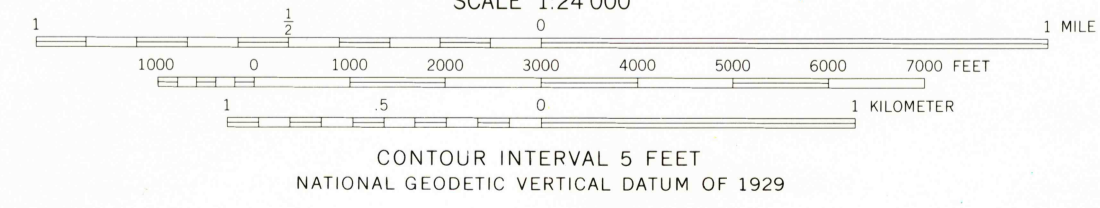
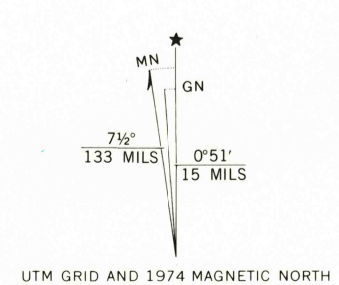




Mapped, edited, and published by the Geological Survey  
Control by USGS and NOS/NOAA  
Orthophotomap prepared from aerial photograph taken March 24, 1973. Field checked 1974  
Original map by planetable surveys 1940  
Supersedes map dated 1954  
Projection and 10,000-foot grid ticks: Virginia coordinate system, south zone  
1000-meter Universal Transverse Mercator grid ticks, zone 18, shown in blue. 1927 North American datum



ROAD CLASSIFICATION

Primary highway, hard surface	Light-duty road, hard or improved surface
Secondary highway, hard surface	Unimproved road
Trails	
Interstate Route	U. S. Route
	State Route

THIS MAP COMPLIES WITH NATIONAL MAP ACCURACY STANDARDS FOR SALE BY U. S. GEOLOGICAL SURVEY, RESTON, VIRGINIA 22092 AND VIRGINIA DIVISION OF MINERAL RESOURCES, CHARLOTTESVILLE, VIRGINIA 22903 A FOLDER DESCRIBING TOPOGRAPHIC MAPS AND SYMBOLS IS AVAILABLE ON REQUEST

LAKE DRUMMOND NW, VA.  
N3637.5—W7622.5/7.5

1977

AMS 5757 III NW—SERIES V8340

USGS HISTORICAL MAP ARCHIVES  
JUN 28 1995  
REC'D FILE COPY

