

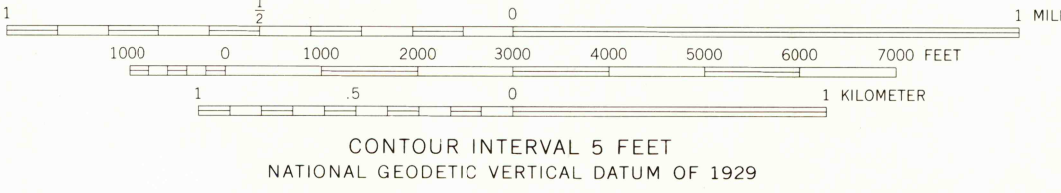
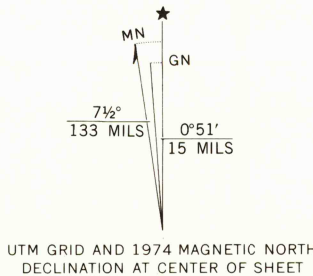


Mapped, edited, and published by the Geological Survey

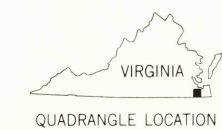
Control by USGS and NOS/NOAA

Orthophotomap prepared from aerial photograph taken March 24, 1973. Field checked 1974. Original map by planetable surveys 1940. Supersedes map dated 1954.

Projection and 10,000-foot grid ticks: Virginia coordinate system, south zone. 1000-meter Universal Transverse Mercator grid ticks, zone 18, shown in blue. 1927 North American datum.



THIS MAP COMPLIES WITH NATIONAL MAP ACCURACY STANDARDS FOR SALE BY U.S. GEOLOGICAL SURVEY, RESTON, VIRGINIA 22092 AND VIRGINIA DIVISION OF MINERAL RESOURCES, CHARLOTTESVILLE, VIRGINIA 22903. A FOLDER DESCRIBING TOPOGRAPHIC MAPS AND SYMBOLS IS AVAILABLE ON REQUEST.



USGS  
Historical File  
Topographic Division

LAKE DRUMMOND NW, VA.  
N3637.5-W7622.5/7.5

1977

AMS 5757 III NW-SERIES V8340

ROAD CLASSIFICATION

- Primary highway, hard surface
- Secondary highway, hard surface
- Trails
- Interstate Route
- U. S. Route
- State Route
- Light-duty road, hard or improved surface
- Unimproved road

OCT 15 1979  
2450