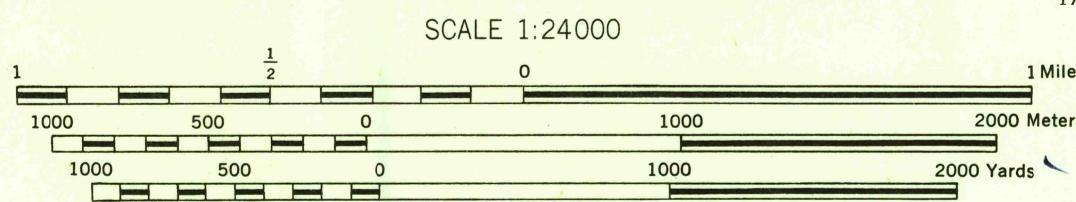


A.M.S. V834  
First Edition (AMS 1), 1943; (AMS 2), 1946.

Prepared under the direction of the Chief of Engineers by the Army Map Service (AM), U. S. Army, Washington, D. C. Copied in 1946 from Virginia, 1:31,680, AMS, Sheet 5558 III SE, 1943. Original map compiled by SCS: planimetry from aerial photographs 1942 by stereophotogrammetric methods; topography by field survey methods. Horizontal and vertical control by USC&GS, USGS and SCS, 1943. Field completion surveys by SCS. Scale changed, one thousand yard overlapping grid added and marginal data revised, 1946.

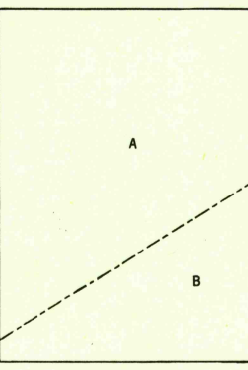


REPRINTED FROM MILITARY EDITION FOR CIVIL USE 1952  
FOR SALE BY U. S. GEOLOGICAL SURVEY, WASHINGTON 25, D. C.

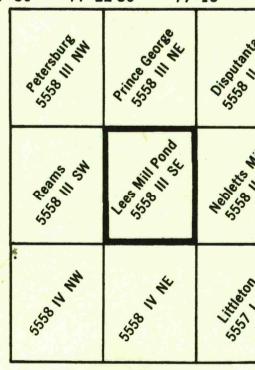
| LEGEND   |   |
|--|---|
| ROAD DATA 1943   |   |
| Hard surface, heavy duty road, more than two lanes wide.                       | Loose surface, graded, dry weather road |
| Hard surface, heavy duty road, two lanes wide; Federal route marker.           | Trail; Dirt road                        |
| Secondary, hard surface, all-weather road, two lanes wide; state route marker. | Railroad in street; Carline in street   |
| RAILROADS  |   |
| Standard gauge   | Single track Double track               |
| Narrow gauge   | Single track Double track               |
| Single track carline   | Double track carline                    |
| BOUNDARIES   |   |
| International  | Mine                                    |
| State  | Triangulation station                   |
| County (with monument)   | Bench mark                              |
| Township   | Spot elevation                          |
| Reservation  | MIL RES                                 |
| Military reservation   |   |
| School; Church   |   |
| Cemetery   |   |
| Churchyard   |   |
|  | Intermittent lake                       |
|  | Intermittent stream                     |
|  | Dam                                     |
|  | Rapids; Falls                           |
|  | Large rapids and falls                  |
|  | Swamp, marsh                            |
|  | Rocks awash at low tide                 |
|  | Wharf, pier                             |
|  | Man-made shoreline                      |

TRUE NORTH  
MAGNETIC NORTH  
APPROXIMATE MEAN DECLINATION, 1943

INDEX TO BOUNDARIES



INDEX TO ADJOINING SHEETS



USGS  
Historical File  
Topographic Division

U. S. G. S.  
FILE COPY  
Inspection and Editing

LEES MILL POND, VIRGINIA  
N3700-W7715/7.5