
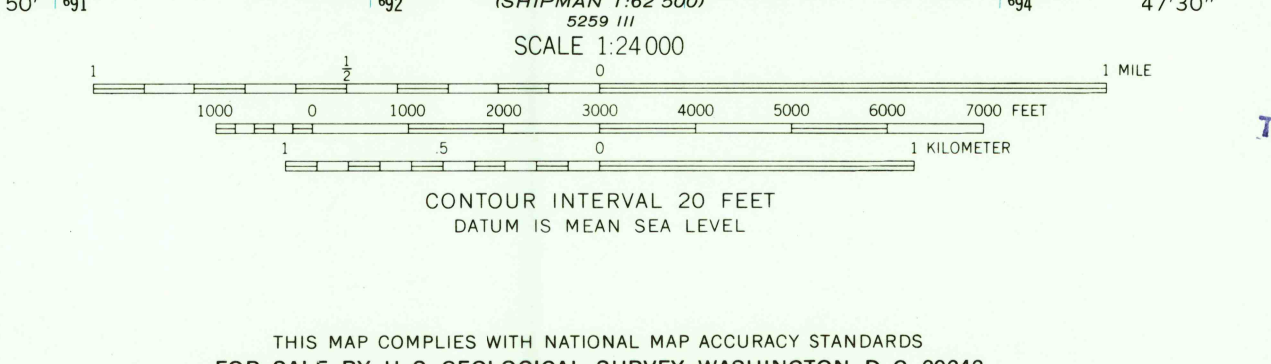
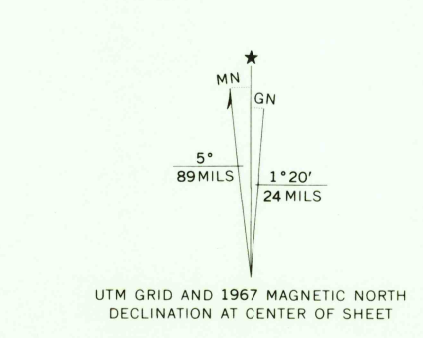




Mapped, edited, and published by the Geological Survey
 Control by USGS and USC&GS
 Topography by photogrammetric methods from aerial photographs taken 1967. Field checked 1967
 Polyconic projection. 1927 North American datum
 10,000-foot grid based on Virginia coordinate system, south zone
 1000-meter Universal Transverse Mercator grid ticks, zone 17, shown in blue
 Fine red dashed lines indicate selected fence and field lines where generally visible on aerial photographs. This information is unchecked



ROAD CLASSIFICATION

Primary highway, all weather, hard surface	Light-duty road, all weather, improved surface
Secondary highway, all weather, hard surface	Unimproved road, fair or dry weather
U. S. Route	State Route

THIS MAP COMPLIES WITH NATIONAL MAP ACCURACY STANDARDS
 FOR SALE BY U. S. GEOLOGICAL SURVEY, WASHINGTON, D. C. 20242
 AND VIRGINIA DIVISION OF MINERAL RESOURCES, CHARLOTTESVILLE, VIRGINIA 22903
 A FOLDER DESCRIBING TOPOGRAPHIC MAPS AND SYMBOLS IS AVAILABLE ON REQUEST

LOVINGSTON, VA.
 SE/4 LOVINGSTON 15' QUADRANGLE
 N3745—W7845/7.5
 1967
 AMS 5259 IV SE—SERIES V834

U. S. G. S.
 CURRENT FILE
 TOPOGRAPHIC DIVISION
 3305
 JAN 4 1971